

IAP Map Series

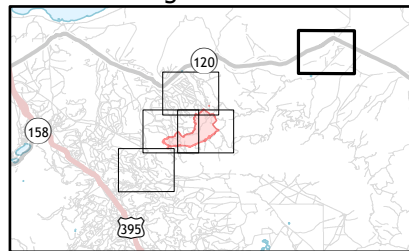
Dexter
CA-INF-001695
7/20/2021



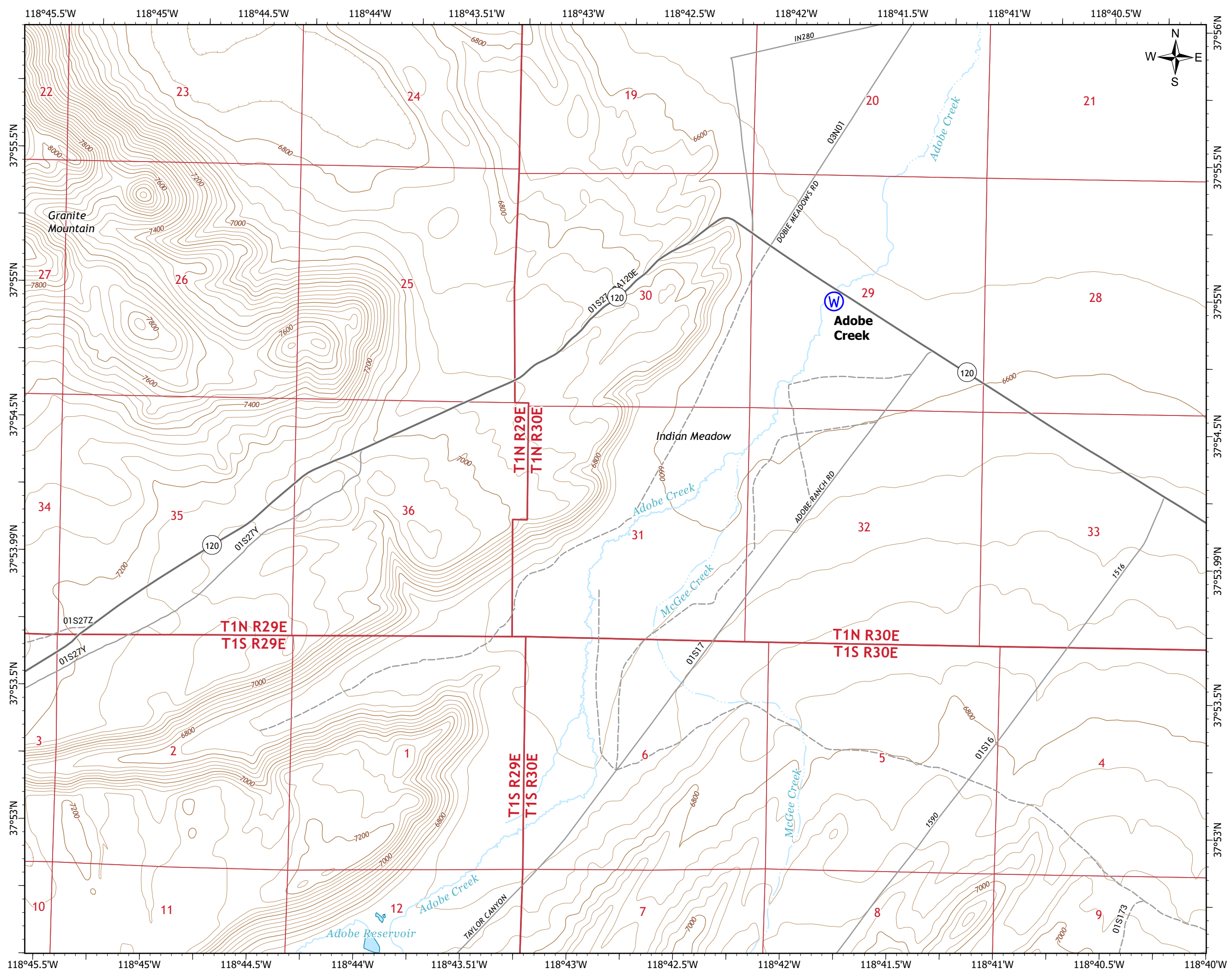
0 0.25 0.5
Miles

- Water Source
- Local Connector
- Local Road
- 4WD
- Township/Range
- Section
- Perennial Stream
- Intermittent Stream
- Perennial Lake

Page 1 of 5



Produced: 7/19/2021 2055
North American 1983 Datum.
LatLong Grid



IAP Map Series

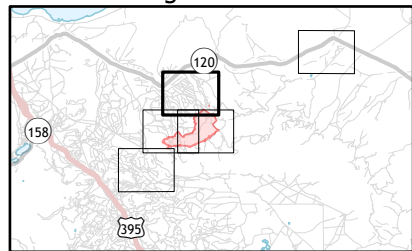
Dexter
CA-INF-001695
7/20/2021



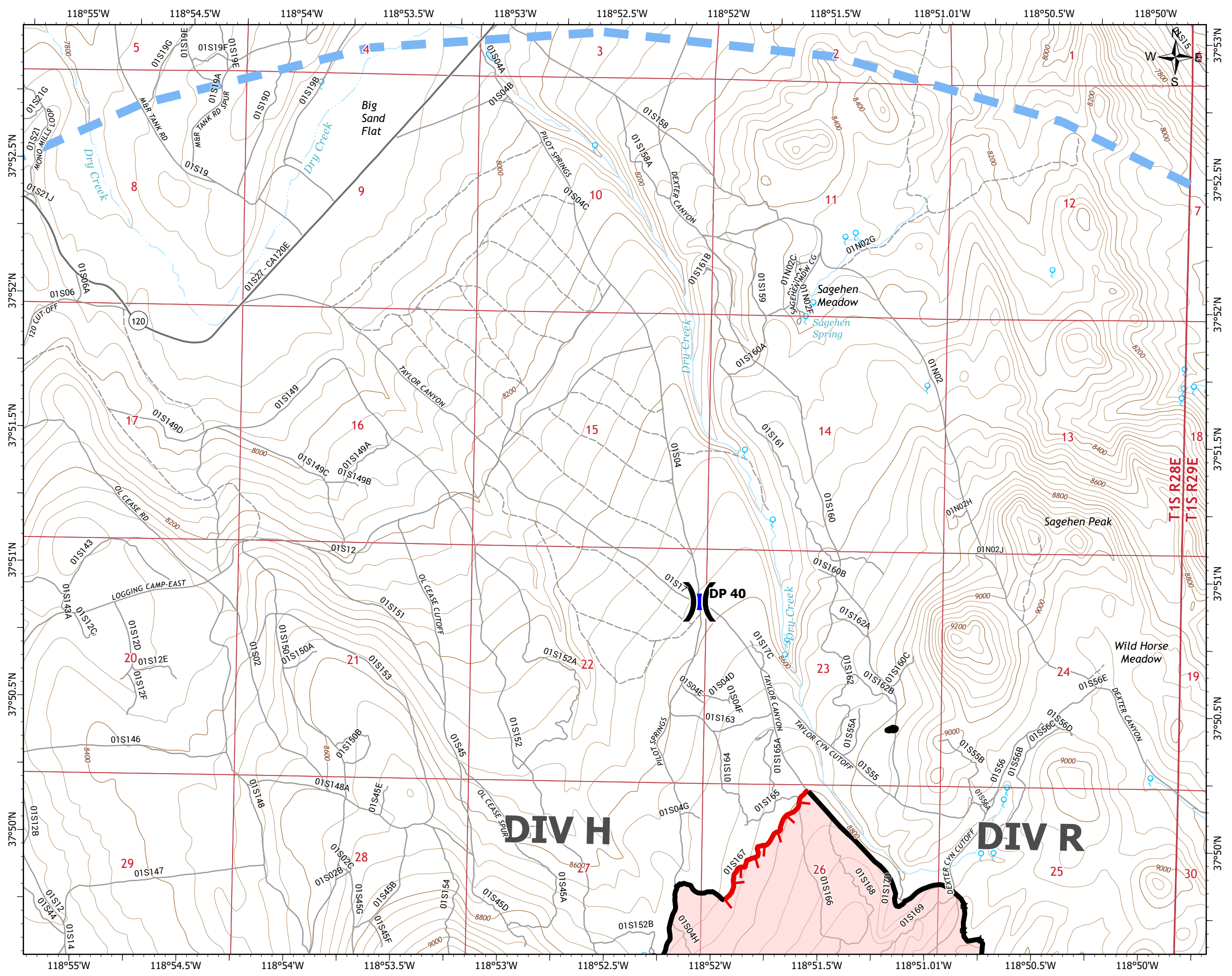
0 0.25 0.5
Miles

- Division Break
- Drop Point
- Completed Hand Line
- Completed Road as Line
- Temporary Flight Restriction
- Fire Edge
- Contained Line
- Wildfire Daily Fire Perimeter
- Local Connector
- Local Road
- 4WD
- Township/Range
- Section
- Spring
- Perennial Stream
- Intermittent Stream
- Perennial Lake

Page 2 of 5



Produced: 7/19/2021 2055
North American 1983 Datum.
LatLong Grid



IAP Map Series

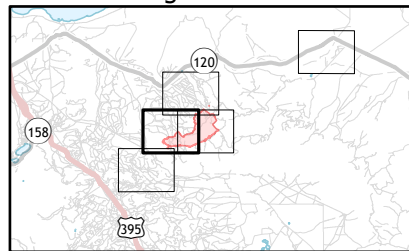
Dexter
CA-INF-001695
7/20/2021



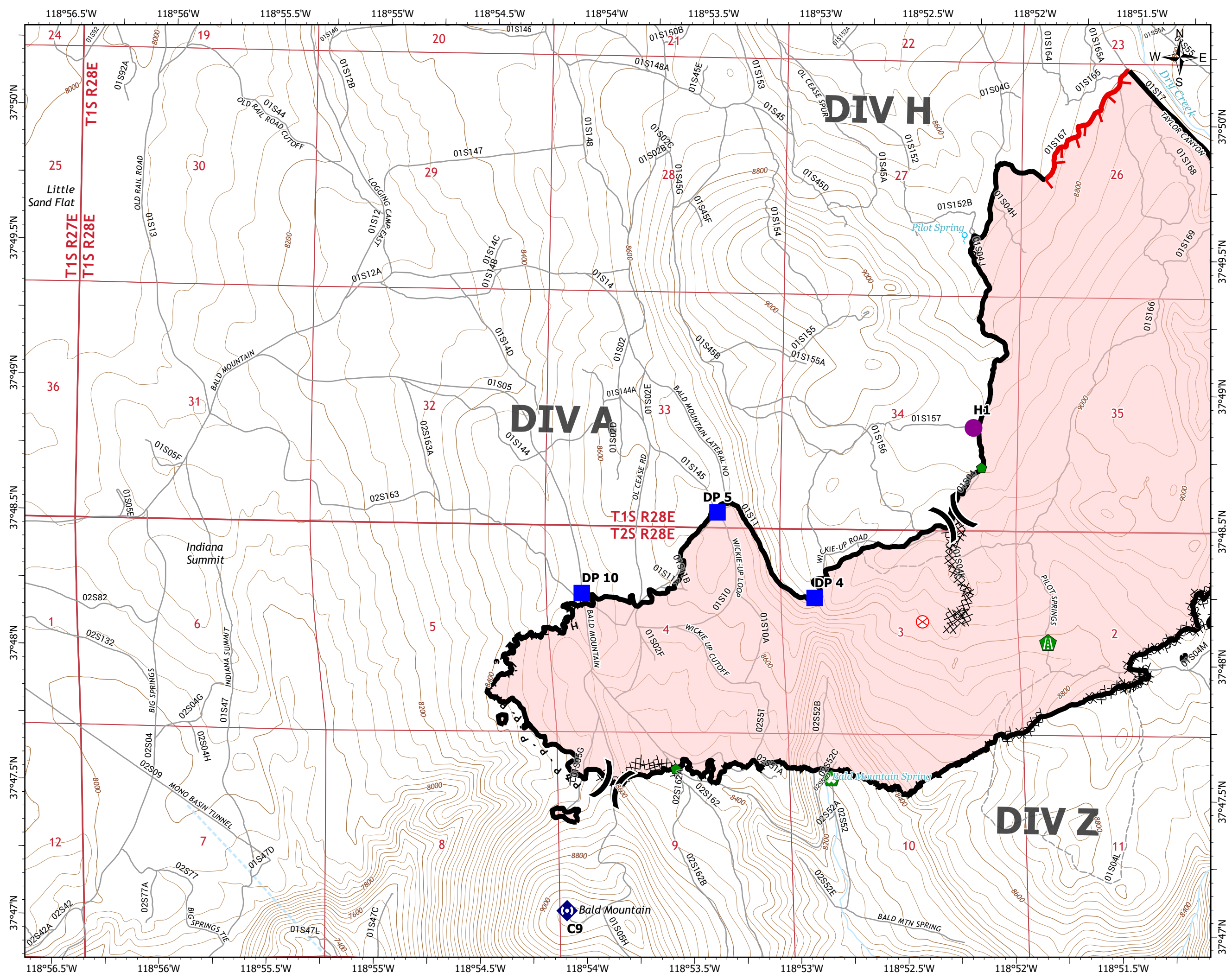
0 0.25 0.5
Miles

- Helispot
- ⎵ Division Break
- Drop Point
- ⊗ Fire Origin
- ⚠ Road Repair
- ⊕ Retardant in Avoidance Area
- ⬮ Repair Point
- Ⓜ Repeater
- ⊗ Completed Dozer Line
- H Completed Hand Line
- P Completed Plow Line
- ┌ Fire Edge
- ▬ Contained Line
- ⚡ Wildfire Daily Fire Perimeter
- Local Road
- 4WD
- ▭ Township/Range
- ▭ Section
- ⊕ Spring
- ~ Perennial Stream
- - - Underground Pipeline
- ▭ Tunnel

Page 3 of 5



Produced: 7/19/2021 2055
North American 1983 Datum.
LatLong Grid



IAP Map Series

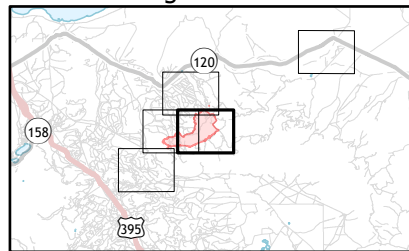
Dexter
CA-INF-001695
7/20/2021



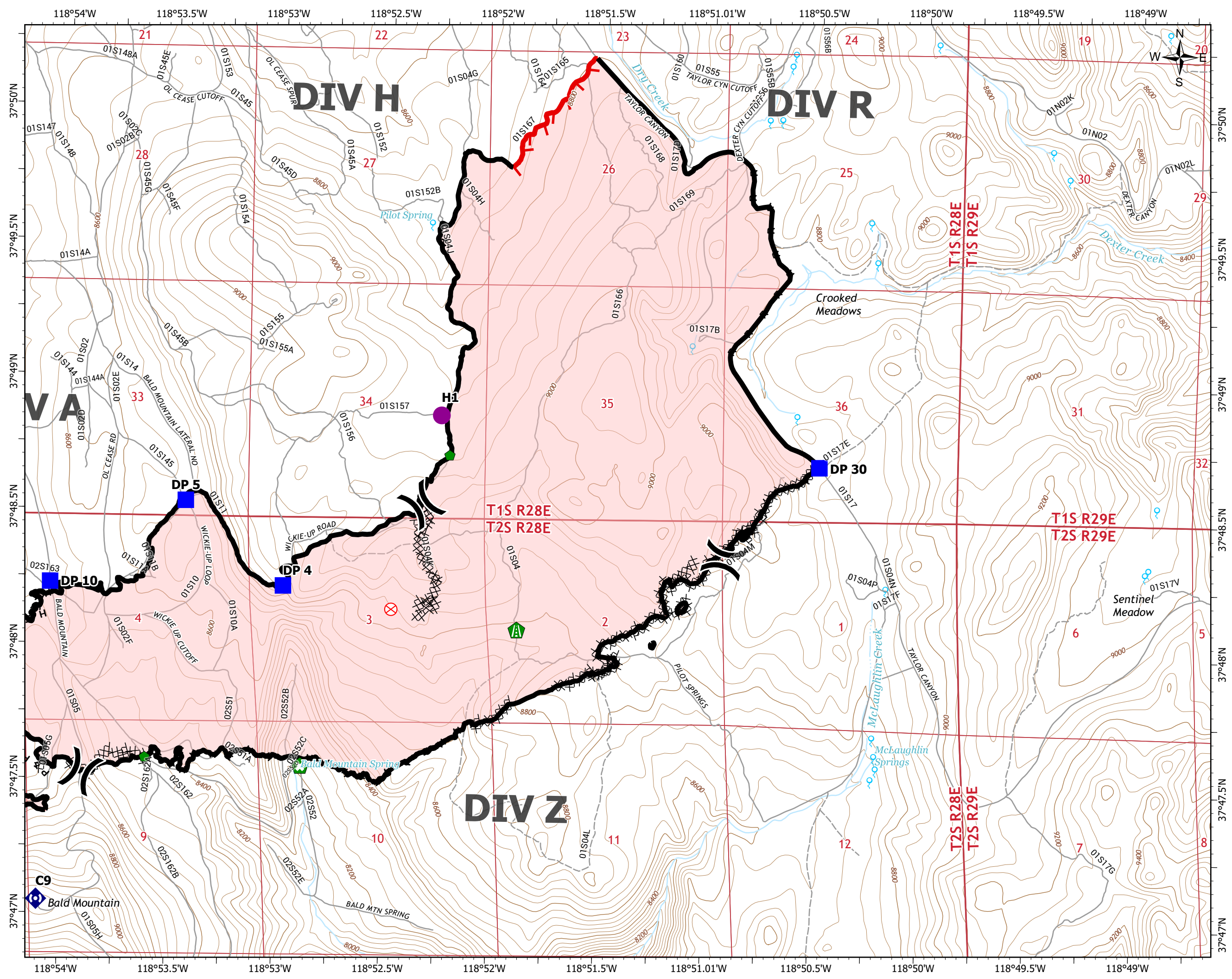
0 0.25 0.5
Miles

- Helispot
- ⎵ Division Break
- Drop Point
- ⊗ Fire Origin
- ⬆ Road Repair
- ⊕ Retardant in Avoidance Area
- ⬆ Repair Point
- Ⓜ Repeater
- ⊗ Completed Dozer Line
- H Completed Hand Line
- P Completed Plow Line
- R Completed Road as Line
- Fire Edge
- Contained Line
- Wildfire Daily Fire Perimeter
- Local Road
- 4WD
- ▭ Township/Range
- ▭ Section
- Spring
- ~ Perennial Stream
- ~ Intermittent Stream

Page 4 of 5



Produced: 7/19/2021 2056
North American 1983 Datum.
LatLong Grid



IAP Map Series

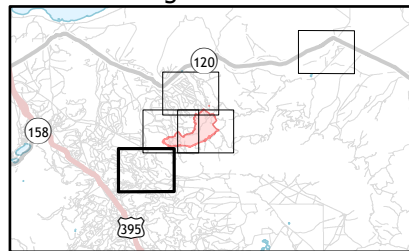
Dexter
CA-INF-001695
7/20/2021



0 0.25 0.5
Miles

- Dip Site
- Division Break
- Retardant in Avoidance Area
- Repair Point
- Repeater
- Water Source
- Completed Dozer Line
- Completed Hand Line
- Completed Plow Line
- Temporary Flight Restriction
- Contained Line
- Wildfire Daily Fire Perimeter
- Secondary Hwy
- Local Road
- 4WD
- Township/Range
- Section
- Spring
- Well
- Perennial Stream
- Intermittent Stream
- Canal/Ditch
- Underground Pipeline
- Tunnel

Page 5 of 5



Produced: 7/19/2021 2056
North American 1983 Datum.
LatLong Grid

