

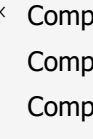
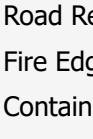


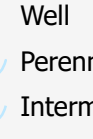
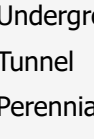




























 Dip Site	 Camp	 Retardant in Avoidance Area	 Completed Dozer Line	 Road Repair	 Forest Service	 4WD	 Well	 Underground Pipeline	 Fire History 2000 - 2009
 Helispot	 Drop Point	 Repair Point	 Completed Hand Line	 Fire Edge	 Secondary Hwy	 Township/Range	 Perennial Stream	 Tunnel	 Fire History 1999 and earlier
 Division Break	 Fire Origin	 Repeater	 Completed Flow Line	 Confined Line	 Local Connector	 Section	 Intermittent Stream	 Perennial Lake	 Fire History 2010 to Present
 Road Repair	 Water Source	 Completed Road as Line	 Wildfire Daily Perimeter	 Local Road	 Spring	 Canal/Ditch			

0 0.5 1 1.5 2 Miles

