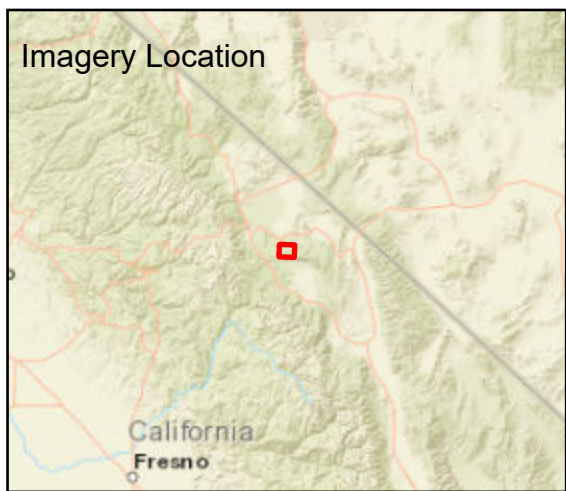






Fire: Dexter
Briefing Date: 20210718
Imagery Date: 20210717
Imagery Time: 1730PST
IR Analyst: Sheamus Vaughan
Interpreted Acreage: 2847

- Heat Perimeter
- Intense Heat
- Scattered Heat
- Isolated Heat Sources



NAD 1983 UTM ZONE 10N

SCALE: 1:25,714



Maxar, Esri, HERE, Garmin, NGA, USGS, NPS

