



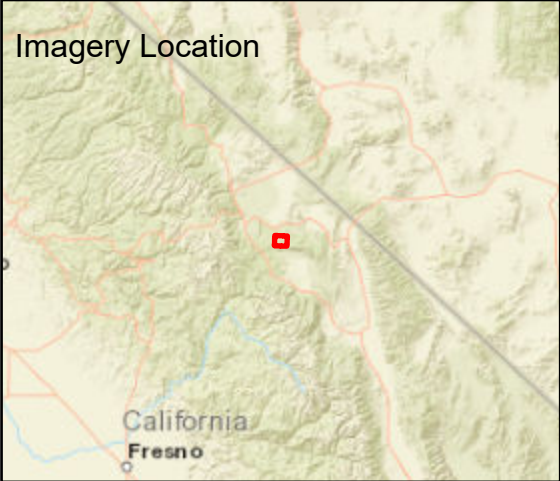




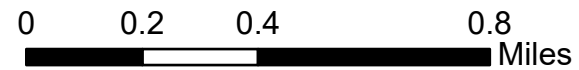
Fire: Dexter
Briefing Date: 20210721
Imagery Date: 20210720
Imagery Time: 2000PST
IR Analyst: Sheamus Vaughan
Interpreted Acreage: 2985

-  Heat Perimeter
-  Intense Heat
-  Scattered Heat
-  Isolated Heat Sources



NAD 1983 UTM ZONE 10N

SCALE: 1:21,000



Maxar, Esri, HERE, Garmin, NGA, USGS, NPS

