






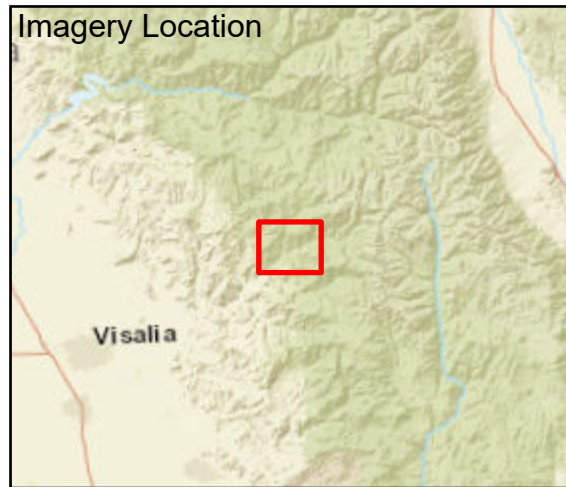


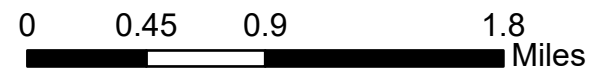
Fire: KNP Complex
 Briefing Date: 20210915
 Imagery Date: 20210914
 Imagery Time: 2226MDT
 IR Analyst: Jeremy Hurd
 Interpreted Acreage: 6919

-  Heat Perimeter
-  Intense Heat
-  Scattered Heat
-  Isolated Heat Source
-  Possible Heat Source
-  Cloud Cover
-  Area Covered by IR Flight



NAD 1983 UTM ZONE 10N

SCALE: 1:46,000



Maxar, Esri, HERE, Garmin, NGA, USGS, NPS

