

# Liaison


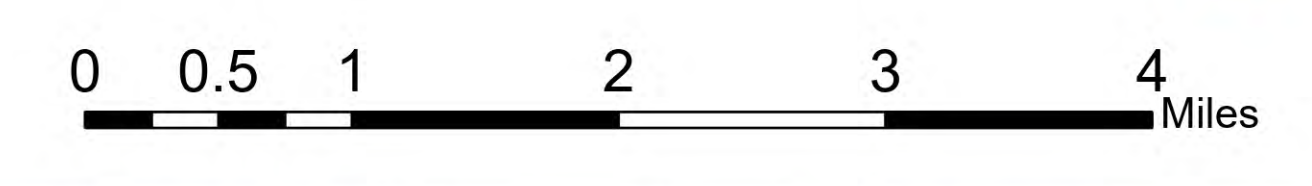
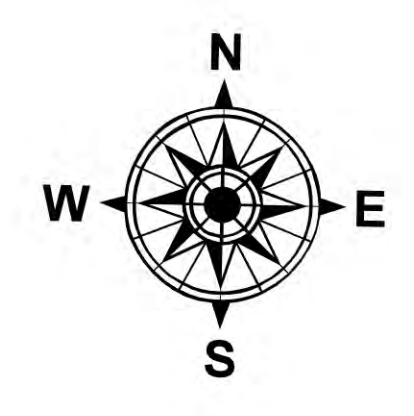
Fire Perimeter 09/23/2021

- Fire Edge
- World Hillshade
- OWNERCLASSIFICATION
- Forest Service Land
- MANG\_TYPE, MANG\_NAME, DES\_TP
- State Public Lands
- Other State Lands

- U.S. Fish & Wildlife Service Lands
- Bureau of Land Management Lands
- National Park Service Lands
- Private; Local Government; Undesignated
- HIFLD Ocean
- Microwave Stn
- Repeater

- Park Roads
- Primary
- Secondary
- Local
- Park Trails
- Class 5: Fully Developed
- Class 4: Highly Developed

- Class 3: Developed
- Class 2: Moderately Developed
- Class 1: Minimally Developed
- Sequoia Groves
- Park Boundary
- Tulare County\_Evac\_Zones
- Management Action Points



Acres

