






Ops - Div S
 KNP Complex
 CA-KNP-000122
 9/20/2021
 23,333 acres
 as of 09/19/2021 1700 hrs

- | | | | | |
|---|---|---|---|---|
| <ul style="list-style-type: none"> ● Helispot ⌘ Division Break ■ Drop Point ● IR Isolated Heat Source ◆ Possible IR Heat Source ⊗ Completed Dozer Line H Completed Hand Line M Planned Mixed Construction Line S Planned Secondary Line — Management Action Point | <ul style="list-style-type: none"> — Fire Edge ▭ Wildfire Daily Fire Perimeter ▭ IR Heat Perimeter ● Defensible - Prep and Hold ● Non-Defensible - Prep and Leave ● Unknown ■ Tulare County Address Points (Structures) S Sequoia Groves ▲ Summit; Gap | <ul style="list-style-type: none"> GNIS Populated Places Some ▲ Campground ▲ Group Campground ▲ Campground ▲ Trailhead ▲ Picnic Site — Trail — Trail — Paved Roads — Dirt (Not Paved) | <ul style="list-style-type: none"> — Paved Road — Dirt Roads — Unimproved Roads — Unspecified — Closed Roads — Proclaimed FS Boundary — Administrative FS Boundary — Ranger District Boundary — Federal Wilderness Boundary — Other Designated Boundary | <ul style="list-style-type: none"> — Approved or Proclaimed NPS Boundary — Federal Wilderness Boundary — Unknown — Census Designated Place — Township — Section — Forest Service Land — Bureau of Land Management Lands — National Park Service Lands — State Boundary Fill |
|---|---|---|---|---|

0 0.25 0.5 0.75 1

Miles

