


Structures
Ops - Div E
 KNP Complex
 CA-KNP-000122
 9/20/2021
 23,333 acres
 as of 09/19/2021 1700 hrs

- | | |
|-------------------------------|--|
| Dip Site | NPS Structure Triage |
| Division Break | Non-Defensible - Prep and Leave |
| Branch Break | Unknown |
| Drop Point | Tulare County Address Points (Structures) |
| IR Isolated Heat Source | Sequoia Groves |
| Possible IR Heat Source | Summit; Gap |
| Temporary Flight Restriction | NPS Headquarters Office; Administrative Office; Patrol Cabin; Ranger Station |
| Fire Edge | Campground |
| Wildfire Daily Fire Perimeter | Trailhead |
| IR Heat Perimeter | Trail |


- | | |
|-------------------------------------|-------------------------------------|
| Tunnel; Bridge | Approved or Proclaimed NPS Boundary |
| Paved Roads | Federal Wilderness Boundary |
| Dirt (Not Paved) | Census Designated Place |
| Approved or Proclaimed NPS Boundary | Township |
| Federal Wilderness Boundary | Section |
| Census Designated Place | National Park Service Lands |
| Township | State Boundary Fill |
| Section | |
| National Park Service Lands | |
| State Boundary Fill | |














NAD 1983 UTM Zone 11N
 9/19/2021, 12:12 hrs
 struct_2021_KNP Complex_CAKNP000122