




















STRUCTURES

DORST CREEK CAMPGROUND

KNP Complex
CA-KNP-000122
10/2/2021

58,283 acres at 10/02/2021 0130 hrs

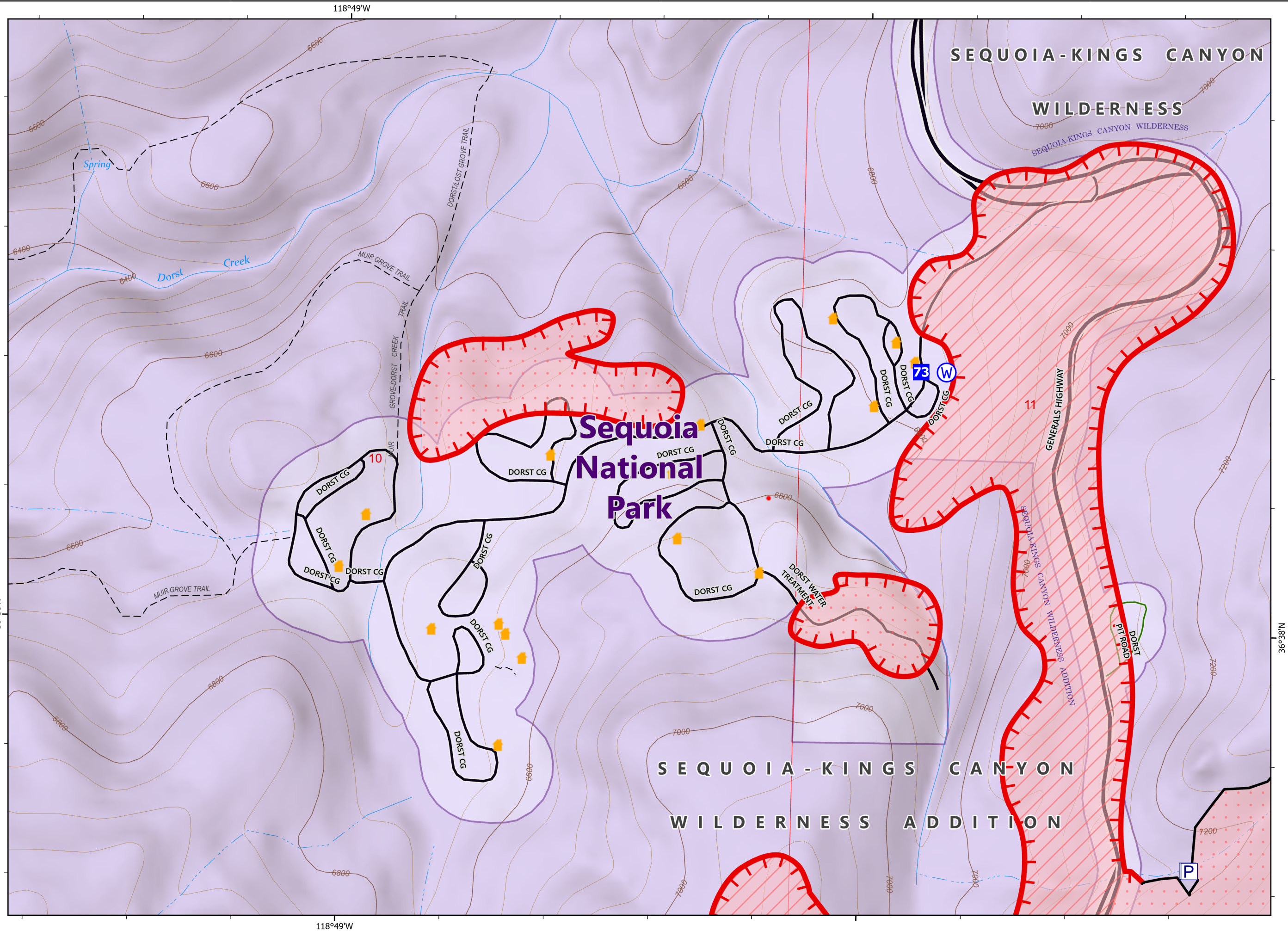
-  Defensible - Prep and Hold
-  Drop Point
-  Water Source
-  Pump
-  IR Isolated Heat Source
-  Fire Edge
-  Contained Line
-  Major Road
-  Minor Road
-  Private Road
-  Trail
-  IR Heat Perimeter
-  IR Intense Heat
-  IR Scattered Heat
-  Wildfire Daily Fire Perimeter
-  NPS Boundaries
-  National Park Service Lands
-  NPS Wilderness
-  NPS Unit Boundary



0 500 Feet

0 100 Meters

1:5,000 - SWAIMT2 GIS - 10/2/2021 0330
Acres from IR and GIS
North American 1983 Datum. LatLong Grid



118°49'W

36°38'N

118°49'W

N 36° 38'