




**PILOT**  
 KNP Complex  
 CA-KNP-000122  
 10/5/2021  
 79,382 acres at 10/04/2021 1930 hrs  
 1:200,000 - SEKI - 10/4/2021 2329  
 Acres from IR and GIS  
 North American 1983 Datum. LatLong Grid

⊗ Aerial Hazard	⊗ Water Development or Draft Site	— Primary Roads
⊙ Check Point	⊕ Repeater	▭ Wildfire Daily Fire Perimeter
⊙ Dip Site	⊕ Water Source	▭ Park Boundary
⊙ Mobile Retardant Base	⊕ Restricted Water Source	▭ NPS Wilderness
⊙ Helispot	⊕ Route	▭ USFS Wilderness
⊙ Helibase	⊕ Temporary Flight Restriction	▭ Retardant Avoidance
⊙ Sling Site	⊕ Fire Edge	▭ County Boundary
⊙ Division Break	⊕ Contained Line	▭ Powerline
⊕ Branch Break	⊕ Major Roads	

Miles  
0 2 4

Kilometers  
0 2 4





# PILOT COORDINATE TABLE

KNP Complex  
CA-KNP-000122  
10/5/2021



FC Point Type	Label	Latitude WGS84 DDM	Longitude WGS84 DDM
Aerial Hazard		36° 40.021' N	118° 52.777' W
Airstrip or Airport	Woodlake Airport	36° 23.909' N	119° 06.231' W
Camp	Hume Lake CG	36° 47.571' N	118° 54.516' W
Camp	Woodlake Basecamp	36° 24.522' N	119° 04.576' W
Camp	Church Camp	36° 47.292' N	118° 54.937' W
Camp	Eshom Valley Spike	36° 36.560' N	118° 57.413' W
Check Point	Lake IP	36° 25.166' N	118° 55.568' W
Check Point	198 Check	36° 36.230' N	118° 45.536' W
Dip Site	Marble Dip	36° 33.800' N	118° 47.501' W
Dip Site	Middle Dip	36° 30.330' N	118° 48.491' W
Dip Site	Kaweah Dip	36° 24.056' N	118° 57.956' W
Dip Site	Twin Dip	36° 39.423' N	118° 42.864' W
Dip Site	Weaver Dip	36° 42.210' N	118° 47.900' W
Dip Site	Whiskey Dip	36° 31.191' N	118° 46.311' W
Dip Site	Horseshoe Dip	36° 30.837' N	118° 46.904' W
Dip Site	Falls Dip	36° 31.490' N	118° 47.991' W
Dip Site	FMO Dip	36° 29.370' N	118° 49.405' W
Dip Site	Mineral Dip	36° 26.970' N	118° 47.321' W
Dip Site	Eshom Dip	36° 39.066' N	118° 56.444' W
Division Break		36° 36.450' N	118° 46.435' W
Division Break		36° 39.120' N	118° 50.220' W
Division Break		36° 27.760' N	118° 37.948' W
Division Break		36° 28.141' N	118° 51.523' W
Division Break		36° 26.062' N	118° 46.007' W
Division Break		36° 42.447' N	118° 55.306' W
Drop Point	1	36° 28.604' N	118° 51.365' W
Drop Point	6	36° 29.551' N	118° 50.787' W
Drop Point	5	36° 29.172' N	118° 50.460' W
Drop Point	2	36° 28.900' N	118° 50.437' W
Drop Point	3	36° 29.125' N	118° 50.284' W
Drop Point	4	36° 29.233' N	118° 50.203' W
Drop Point	32	36° 27.157' N	118° 36.647' W
Drop Point	30	36° 25.777' N	118° 45.728' W
Drop Point	31	36° 28.009' N	118° 38.810' W
Drop Point	20	36° 27.087' N	118° 47.524' W
Drop Point	71	36° 39.854' N	118° 50.470' W
Drop Point	70	36° 42.121' N	118° 52.471' W
Drop Point	63	36° 35.282' N	118° 45.139' W
Drop Point	60	36° 36.365' N	118° 46.012' W
Drop Point	62	36° 36.300' N	118° 43.801' W
Drop Point	61	36° 36.518' N	118° 45.201' W
Drop Point	72	36° 43.325' N	118° 54.538' W
Drop Point	82	36° 31.564' N	118° 53.467' W
Drop Point	9	36° 25.687' N	118° 54.763' W
Drop Point	80	36° 36.537' N	118° 56.946' W
Drop Point	7	36° 29.068' N	118° 50.287' W
Drop Point	51	36° 33.840' N	118° 46.399' W
Drop Point	50	36° 33.283' N	118° 44.942' W
Drop Point	33	36° 27.473' N	118° 45.890' W
Drop Point	21	36° 26.743' N	118° 46.587' W
Drop Point	73	36° 38.201' N	118° 48.448' W
Drop Point	52	36° 33.014' N	118° 45.975' W
Drop Point	74	36° 41.409' N	118° 56.895' W
Drop Point	75	36° 40.721' N	118° 56.479' W
Drop Point	76	36° 40.993' N	118° 57.676' W
Drop Point	81	36° 36.280' N	118° 56.545' W
Drop Point	8	36° 27.396' N	118° 54.364' W
Drop Point	77	36° 38.656' N	118° 56.807' W
Drop Point	22	36° 28.430' N	118° 46.449' W
Drop Point	24	36° 28.610' N	118° 46.863' W
Drop Point	23	36° 28.688' N	118° 46.668' W
Drop Point	78	36° 38.858' N	118° 57.333' W

FC Point Type	Label	Latitude WGS84 DDM	Longitude WGS84 DDM
Drop Point	79	36° 39.100' N	118° 57.426' W
Drop Point	83	36° 32.619' N	118° 53.652' W
Drop Point	726	36° 44.409' N	118° 57.807' W
Drop Point	725	36° 43.447' N	118° 57.313' W
Helibase	Ash Mt	36° 29.220' N	118° 50.401' W
Helibase	KNP Helibase	36° 23.187' N	118° 56.822' W
Helibase	Dunlap Helibase	36° 43.008' N	119° 08.289' W
Helispot	Crystal Cave	36° 35.116' N	118° 49.623' W
Helispot	Red Fir	36° 36.257' N	118° 46.007' W
Helispot	Cabin Creek	36° 38.883' N	118° 48.976' W
Helispot	Mineral King	36° 27.218' N	118° 36.126' W
Helispot	H-10	36° 28.583' N	118° 48.601' W
Helispot	H-90	36° 33.197' N	118° 53.567' W
Helispot	H-92	36° 31.380' N	118° 53.351' W
Helispot	H-75	36° 36.589' N	118° 57.394' W
Mobile Retardant Base	Ranch MRB	36° 26.281' N	118° 54.538' W
Mobile Retardant Base	Meadows MRB	36° 42.946' N	118° 51.030' W
Repeater		37° 12.449' N	118° 45.971' W
Repeater	CMD 10	36° 28.566' N	118° 41.972' W
Repeater	CMD 11	36° 24.662' N	118° 48.169' W
Repeater	CMD 7	36° 32.464' N	118° 54.899' W
Repeater	CMD 8	36° 44.141' N	118° 51.568' W
Repeater	CMD 9	36° 34.040' N	118° 57.403' W
Repeater	CMD 6	36° 37.669' N	118° 39.978' W
Sling Site		36° 27.618' N	118° 44.607' W
Sling Site		36° 28.837' N	118° 48.853' W
Sling Site		36° 28.902' N	118° 49.123' W
Sling Site		36° 28.618' N	118° 48.609' W
Water Source		36° 36.292' N	118° 44.327' W
Water Source		36° 36.486' N	118° 45.240' W
Water Source		36° 36.582' N	118° 45.172' W
Water Source		36° 43.433' N	118° 48.700' W
Water Source		36° 43.350' N	118° 48.367' W
Water Source		36° 44.050' N	118° 46.400' W
Water Source		36° 35.498' N	118° 38.001' W
Water Source		36° 39.211' N	118° 57.460' W
Water Source		36° 38.815' N	118° 57.261' W
Water Source		36° 39.199' N	118° 57.413' W
Water Source		36° 39.237' N	118° 57.438' W
Water Source		36° 39.317' N	118° 57.433' W
Water Source		36° 39.366' N	118° 57.456' W
Water Source		36° 39.405' N	118° 57.517' W
Water Source		36° 39.453' N	118° 57.633' W
Water Source		36° 39.413' N	118° 57.605' W
Water Source		36° 29.809' N	118° 49.782' W
Water Source		36° 38.201' N	118° 48.424' W
Water Source		36° 43.007' N	118° 50.959' W
Water Source		36° 43.165' N	118° 53.843' W
Water Source		36° 43.904' N	118° 57.455' W
Water Source		36° 43.899' N	118° 57.311' W
Water Source		36° 44.037' N	118° 57.424' W
Water Source		36° 44.067' N	118° 57.296' W
Water Source		36° 44.106' N	118° 57.462' W
Water Source		36° 44.264' N	118° 57.384' W
Water Source		36° 44.239' N	118° 57.585' W
Water Source		36° 44.118' N	118° 57.529' W
Water Source		36° 38.642' N	118° 56.811' W
Water Source		36° 38.441' N	118° 56.726' W
Water Source		36° 42.945' N	118° 55.474' W
Water Source		36° 43.303' N	118° 54.564' W
Water Source		36° 39.926' N	118° 57.192' W
Water Source		36° 39.695' N	118° 57.219' W