

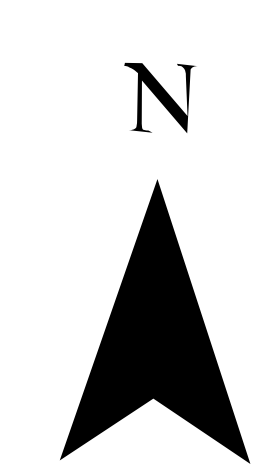

# EVACUATIONS

**KNP Complex**  
**CA-KNP-000122**  
**10/10/2021**  
**87,145 acres at 10/9/2021 1642**


1:50,000 - CIMT2 GIS - 10/9/2021 2257  
 Acres from IR and GIS  
 North American 1983 Datum, Lat/Long Grid

<ul style="list-style-type: none"> <li>Evacuation Status</li> <li>Evacuation Order</li> <li>Evacuation Warning</li> <li>Evacuation Order(s) Lifted</li> <li>Planning</li> <li>Dip Site</li> <li>Mobile Retardant Base</li> <li>Helibase</li> <li>Sling Site</li> <li>Division Break</li> <li>Zone Break</li> <li>Drop Point</li> </ul>	<ul style="list-style-type: none"> <li>Camp</li> <li>Staging Area</li> <li>Value at Risk</li> <li>Repeater</li> <li>Completed Burnout</li> <li>Completed Dozer Line</li> <li>Completed Hand Line</li> <li>Completed Mixed Construction Line</li> <li>Completed Road as Line</li> <li>Completed Dozer Line</li> <li>Planned Hand Line</li> <li>Planned Construction Line</li> <li>Planned Road as Line</li> </ul>	<ul style="list-style-type: none"> <li>Planned Secondary Line</li> <li>Access or Improved Road</li> <li>Management Action Point</li> <li>Other</li> <li>Fire Edge</li> <li>Contained Line</li> <li>Structure</li> <li>Powerline</li> <li>Major Road</li> <li>Minor Road</li> <li>Unpaved Road</li> <li>Trail</li> <li>Wildfire Daily Fire Perimeter</li> </ul>	<ul style="list-style-type: none"> <li>Sequoia Groves</li> <li>State Public Lands</li> <li>Other State Lands</li> <li>Bureau of Land Management Lands</li> <li>Private; Local Government; Undesignated</li> <li>NPS Wilderness</li> <li>USFS Wilderness</li> <li>BLM Wilderness Study Area</li> <li>NPS Unit Boundary</li> <li>USFS Boundary</li> <li>Giant Sequoia National Monument</li> </ul>
--	--	--	--

N

Miles



Kilometers

