

SUPPRESSION REPAIR - NORTH

KNP Complex
CA-KNP-000122
10/25/2021



1:30,000 - CIIMT 12.GIS - 10/24/2021 2044
 North American 1983 Datum, Lat/Long Grid

- Repair Status**
- Completed - Inspected
 - In Use - Fire Management
 - Completed - Ready for Inspection
 - In Progress
 - Repair Needed
 - No Repair Needed
 - Other - See Comments
 - Unknown
 - Helispot
 - Division Break

- Drop Point
- Camp
- Staging Area
- Value at Risk
- Other
- Gate
- Road Repair
- Retardant in Avoidance Area
- Repair Point
- Fence - Cut/Damaged
- Dozer Push
- Clean Up Area

- Water Tank
- Completed Dozer Line
- Completed Hand Line
- Access or Improved Road
- Other
- Repair Line
- Fire Edge
- Contained Line
- Structure
- Major Road
- Minor Road
- Unpaved Road


- Trail
- USFS Boundary
- NPS Wilderness
- USFS Wilderness
- Forest Service Land
- Other State Lands
- Bureau of Land Management Lands
- National Park Service Lands
- Sequoia Groves
- Wildfire Daily Perimeter





Miles

0 2 4

Kilometers





SUPPRESSION REPAIR - NORTH