



SUPPRESSION REPAIR - NORTH

KNP Complex
CA-KNP-000122
10/29/2021

1:30,000 - CIIMT 12.GIS - 10/28/2021 1936
 North American 1983 Datum, Lat/Long Grid

- | | | |
|-------------------------------------------------------------------------------------------------------------------------------------------------------------------------------------------------------------------------------------------------------------------------------------------------------------------------------------------|--------------------------------------------------------------------------------------------------------------------------------------------------------------------------------------------------------------------------------------------------------------------------------------------------------------|--------------------------------------------------------------------------------------------------------------------------------------------------------------------------------------------------------------------------------------------------------------------------------------------------------------------------|
| <ul style="list-style-type: none"> Repair Status Completed - Inspected In Use - Fire Management Completed - Ready for Inspection In Progress Repair Needed No Repair Needed Other - See Comments Unknown Helispot Division Break | <ul style="list-style-type: none"> Drop Point Camp Staging Area Value at Risk Other Gate Road Repair Retardant in Avoidance Area Repair Point Fence - Cut/Damaged Dozer Push Clean Up Area | <ul style="list-style-type: none"> Water Tank Completed Dozer Line Completed Hand Line Access or Improved Road Other Repair Line Fire Edge Contained Line Structure Major Road Minor Road Unpaved Road |
|-------------------------------------------------------------------------------------------------------------------------------------------------------------------------------------------------------------------------------------------------------------------------------------------------------------------------------------------|--------------------------------------------------------------------------------------------------------------------------------------------------------------------------------------------------------------------------------------------------------------------------------------------------------------|--------------------------------------------------------------------------------------------------------------------------------------------------------------------------------------------------------------------------------------------------------------------------------------------------------------------------|

- Trail
- USFS Boundary
- NPS Wilderness
- USFS Wilderness
- Forest Service Land
- Other State Lands
- Bureau of Land Management Lands
- National Park Service Lands
- Sequoia Groves
- Wildfire Daily Perimeter





Miles

0 2 4

Kilometers

0 2 4



SUPPRESSION REPAIR - NORTH