

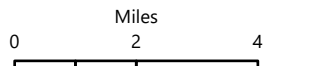
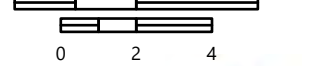



**PILOT**

KNP Complex  
CA-KNP-000122  
10/31/2021

1:200,000 - 10/30/2021 2040  
North American 1983 Datum. LatLong Grid

Aerial Hazard	Water Source	Wildfire Daily Fire Perimeter
Check Point	Restricted Water Source	Summit; Gap
Dip Site	Route	Park Boundary
Helispot	Temporary Flight Restriction	NPS Wilderness
Helibase	Fire Edge	USFS Wilderness
Sling Site	Contained Line	Retardant Avoidance
Division Break	Major Roads	County Boundary
Repeater	Major Roads	Powerline

# PILOT COORDINATE TABLE

KNP Complex  
CA-KNP-000122  
10/31/2021



FC Point Type	Label	Latitude WGS84 DDM	Longitude WGS84 DDM	FC Point Type	Label	Latitude WGS84 DDM	Longitude WGS84 DDM
Aerial Hazard		36° 40.021' N	118° 52.777' W	Helispot	H-10	36° 28.583' N	118° 48.601' W
Airstrip or Airport	Woodlake Airport	36° 23.909' N	119° 06.231' W	Helispot	H-90	36° 33.197' N	118° 53.567' W
Camp	Hume Lake Camp	36° 47.571' N	118° 54.516' W	Helispot	H-93	36° 31.380' N	118° 53.351' W
Camp	Horse Creek Camp	36° 23.414' N	118° 57.333' W	Helispot	H-92	36° 29.559' N	118° 50.807' W
Check Point	Lake IP	36° 25.166' N	118° 55.568' W	Helispot	H-75	36° 36.590' N	118° 57.395' W
Check Point	198 Check	36° 36.230' N	118° 45.536' W	Helispot	McKenzie Ridge Helispot	36° 44.840' N	119° 03.338' W
Dip Site	Marble Dip	36° 33.800' N	118° 47.501' W	Helispot	Panoramic Point Helispot	36° 45.296' N	118° 57.009' W
Dip Site	Middle Dip	36° 30.330' N	118° 48.491' W	Helispot	Cedar Grove Helispot	36° 47.328' N	118° 40.556' W
Dip Site	Kaweah Dip	36° 24.056' N	118° 57.956' W	Helispot	Pinehurst Helispot	36° 41.726' N	119° 01.192' W
Dip Site	Twin Dip	36° 39.423' N	118° 42.864' W	Helispot	Quail	36° 43.320' N	118° 54.560' W
Dip Site	Weaver Dip	36° 42.210' N	118° 47.900' W	Repeater	CMD 10	36° 28.566' N	118° 41.972' W
Dip Site	Whiskey Dip	36° 31.191' N	118° 46.311' W	Repeater	CMD 11	36° 24.662' N	118° 48.169' W
Dip Site	Horseshoe Dip	36° 30.837' N	118° 46.904' W	Repeater	CMD 7	36° 36.870' N	118° 48.276' W
Dip Site	Falls Dip	36° 31.490' N	118° 47.991' W	Repeater	CMD 8	36° 44.141' N	118° 51.568' W
Dip Site	FMO Dip	36° 29.370' N	118° 49.406' W	Repeater	CMD 9	36° 34.040' N	118° 57.403' W
Dip Site	Mineral Dip	36° 26.970' N	118° 47.321' W	Repeater	Logs Hub	36° 43.480' N	118° 56.608' W
Dip Site	Eshom Dip	36° 39.067' N	118° 56.445' W	Sling Site		36° 27.618' N	118° 44.607' W
Dip Site	Pinto Dip	36° 29.176' N	118° 34.795' W	Sling Site		36° 28.837' N	118° 48.853' W
Dip Site	Granite 1 Dip	36° 32.098' N	118° 34.923' W	Sling Site		36° 28.902' N	118° 49.123' W
Dip Site	Granite 2 Dip	36° 30.722' N	118° 34.442' W	Sling Site		36° 28.618' N	118° 48.609' W
Dip Site	Granite 3 Dip	36° 30.680' N	118° 34.333' W	Water Source		36° 36.292' N	118° 44.327' W
Division Break		36° 39.332' N	118° 44.213' W	Water Source		36° 36.486' N	118° 45.240' W
Division Break		36° 27.377' N	118° 36.001' W	Water Source		36° 36.582' N	118° 45.172' W
Division Break		36° 26.945' N	118° 54.092' W	Water Source		36° 43.433' N	118° 48.700' W
Division Break		36° 33.951' N	118° 36.602' W	Water Source		36° 43.350' N	118° 48.367' W
Division Break		36° 25.093' N	118° 46.044' W	Water Source		36° 44.050' N	118° 46.400' W
Division Break		36° 37.489' N	118° 58.521' W	Water Source		36° 35.498' N	118° 38.001' W
Division Break		36° 43.453' N	118° 57.327' W	Water Source		36° 38.201' N	118° 48.424' W
Division Break		36° 40.331' N	118° 50.982' W	Water Source		36° 43.904' N	118° 57.455' W
Drop Point	1	36° 28.604' N	118° 51.365' W	Water Source		36° 43.899' N	118° 57.312' W
Drop Point	32	36° 27.157' N	118° 36.647' W	Water Source		36° 44.038' N	118° 57.424' W
Drop Point	30	36° 25.777' N	118° 45.728' W	Water Source		36° 44.067' N	118° 57.297' W
Drop Point	31	36° 28.009' N	118° 38.810' W	Water Source		36° 44.106' N	118° 57.463' W
Drop Point	63	36° 35.282' N	118° 45.139' W	Water Source		36° 44.265' N	118° 57.385' W
Drop Point	62	36° 36.230' N	118° 44.007' W	Water Source		36° 44.239' N	118° 57.586' W
Drop Point	72	36° 43.325' N	118° 54.538' W	Water Source		36° 44.119' N	118° 57.529' W
Drop Point	82	36° 31.564' N	118° 53.467' W	Water Source		36° 42.946' N	118° 55.475' W
Drop Point	80	36° 36.537' N	118° 56.946' W	Water Source		36° 43.303' N	118° 54.564' W
Drop Point	50	36° 33.283' N	118° 44.942' W	Water Source		36° 44.545' N	118° 57.339' W
Drop Point	33	36° 27.473' N	118° 45.890' W	Water Source		36° 44.311' N	118° 57.574' W
Drop Point	74	36° 41.409' N	118° 56.895' W	Water Source		36° 36.244' N	118° 43.979' W
Drop Point	75	36° 40.721' N	118° 56.479' W	Water Source		36° 36.306' N	118° 43.851' W
Drop Point	76	36° 40.993' N	118° 57.676' W	Water Source		36° 36.281' N	118° 43.879' W
Drop Point	81	36° 36.280' N	118° 56.545' W	Water Source		36° 36.304' N	118° 43.891' W
Drop Point	8	36° 27.396' N	118° 54.364' W	Water Source		36° 35.759' N	118° 44.131' W
Drop Point	77	36° 38.656' N	118° 56.807' W	Water Source		36° 35.744' N	118° 44.158' W
Drop Point	78	36° 38.858' N	118° 57.333' W	Water Source		36° 35.768' N	118° 44.189' W
Drop Point	79	36° 39.100' N	118° 57.426' W	Water Source		36° 35.764' N	118° 44.060' W
Drop Point	83	36° 32.619' N	118° 53.652' W	Water Source		36° 35.770' N	118° 43.933' W
Drop Point	726	36° 44.409' N	118° 57.808' W	Water Source		36° 35.783' N	118° 43.913' W
Drop Point	725	36° 43.447' N	118° 57.314' W	Water Source		36° 35.418' N	118° 44.944' W
Drop Point	34	36° 27.934' N	118° 40.397' W	Water Source		36° 36.333' N	118° 43.980' W
Helibase	Ash Mt	36° 29.220' N	118° 50.401' W	Water Source		36° 36.354' N	118° 43.923' W
Helibase	KNP Helibase	36° 23.187' N	118° 56.822' W	Water Source		36° 36.372' N	118° 43.864' W
Helibase	Dunlap Helibase	36° 43.008' N	119° 08.289' W	Water Source		36° 36.375' N	118° 43.821' W
Helispot	Crystal Cave	36° 35.116' N	118° 49.623' W	Water Source		36° 36.386' N	118° 43.721' W
Helispot	Red Fir	36° 36.257' N	118° 46.007' W	Water Source		36° 36.388' N	118° 43.660' W
Helispot	Cabin Creek	36° 38.883' N	118° 48.976' W	Water Source		36° 36.148' N	118° 56.923' W
Helispot	Mineral King Helispot	36° 27.218' N	118° 36.126' W				