

OPERATIONS



OVERVIEW

KNP Complex
CA-KNP-000122
11/3/2021

NAD 1983 UTM Zone 10
 Contour Interval 100 ft.



- | | | | |
|---|---|---|---|
| <ul style="list-style-type: none"> ☐ Completed Burnout ☒ Completed Dozer Line ☒ Completed Hand Line ☒ Completed Mixed Construction Line ☒ Completed Road as Line ☒ Access or Improved Road ☒ Other ☒ Fire Edge ☒ Contained Line ☒ Wildfire Daily Fire Perimeter | <ul style="list-style-type: none"> ● Dip Site ● Helispot ● Helibase ● Sling Site ⌋ Division Break ■ Drop Point ⊠ Camp ⊠ Staging Area ⊠ Value at Risk ○ Landmark | <ul style="list-style-type: none"> ⊠ Mobile Weather Unit ⊠ Repeater ⊠ Hazard ⊠ Water Source ☐ County Line ☐ Major Road ☐ Minor Road ☐ Unpaved Road ☐ Unverified Route ☐ Trail ☐ Sequoia Groves | <ul style="list-style-type: none"> ☐ NPS Unit Boundary ☐ USFS Boundary ☐ NPS Wilderness ☐ USFS Wilderness ☐ USFS Lands ☐ Giant Sequoia National Monument ☐ BLM Wilderness Study Area ☐ State Public Lands ☐ Other State Lands ☐ Bureau of Land Management Lands |
|---|---|---|---|

N

Miles
0 2 4

Kilometers
0 2 4

OPERATIONS