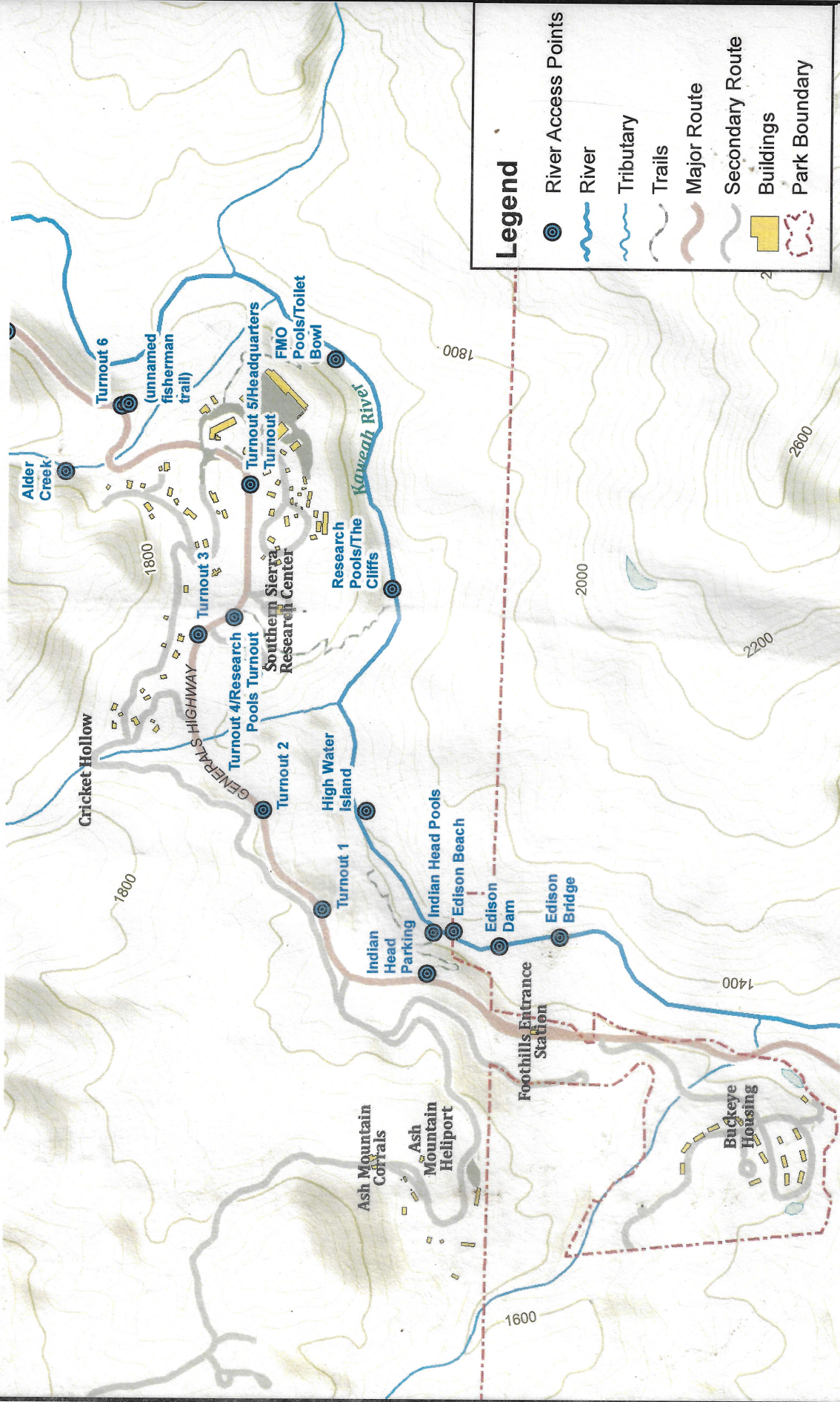


Middle Fork Kaweah River Access

Map 1



Legend

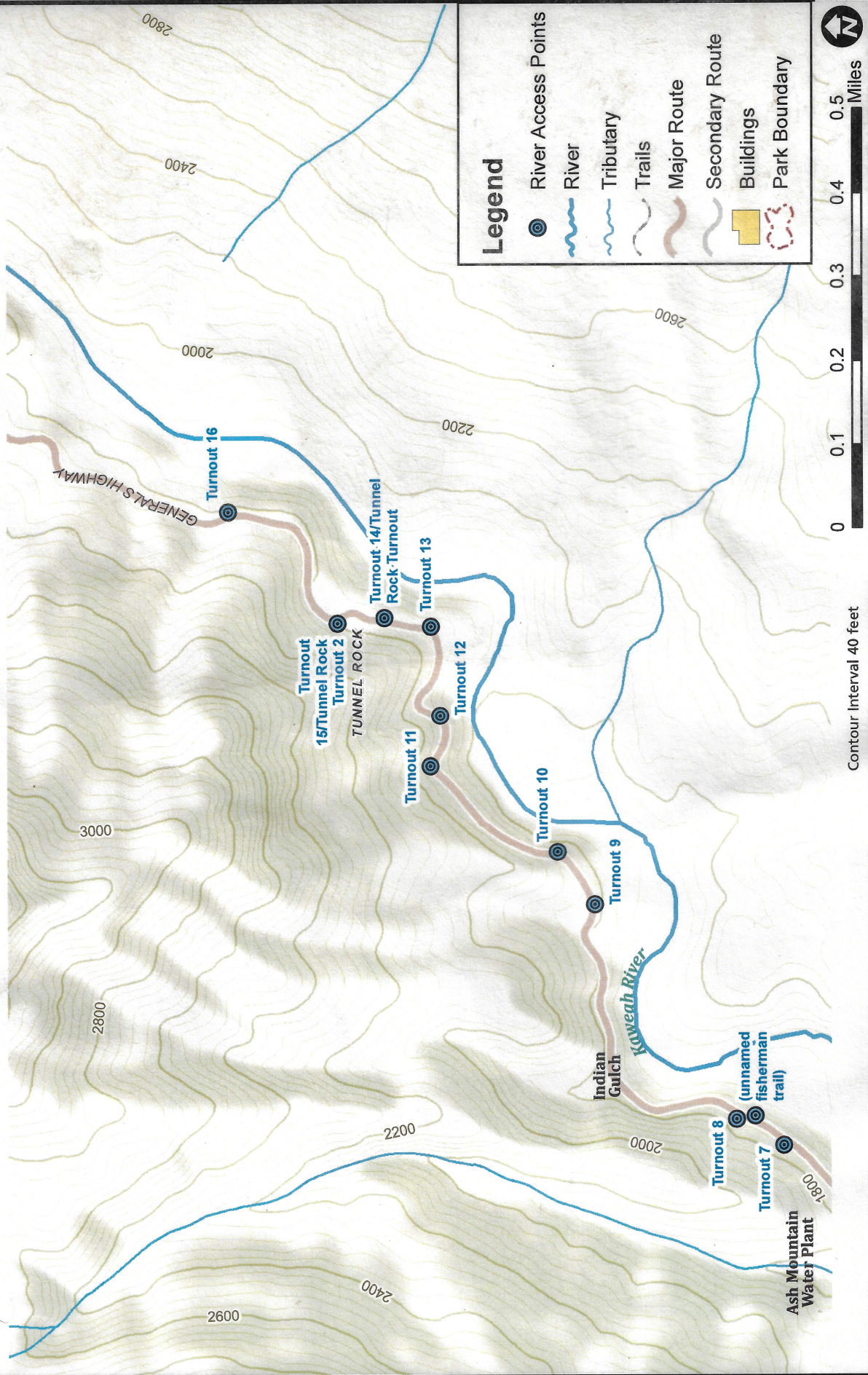
- River Access Points
- River
- Tributary
- Trails
- Major Route
- Secondary Route
- Buildings
- Park Boundary

Contour Interval 40 feet



Middle Fork Kaweah River Access

Map 2



Middle Fork Kaweah River Access

Map 3



Legend

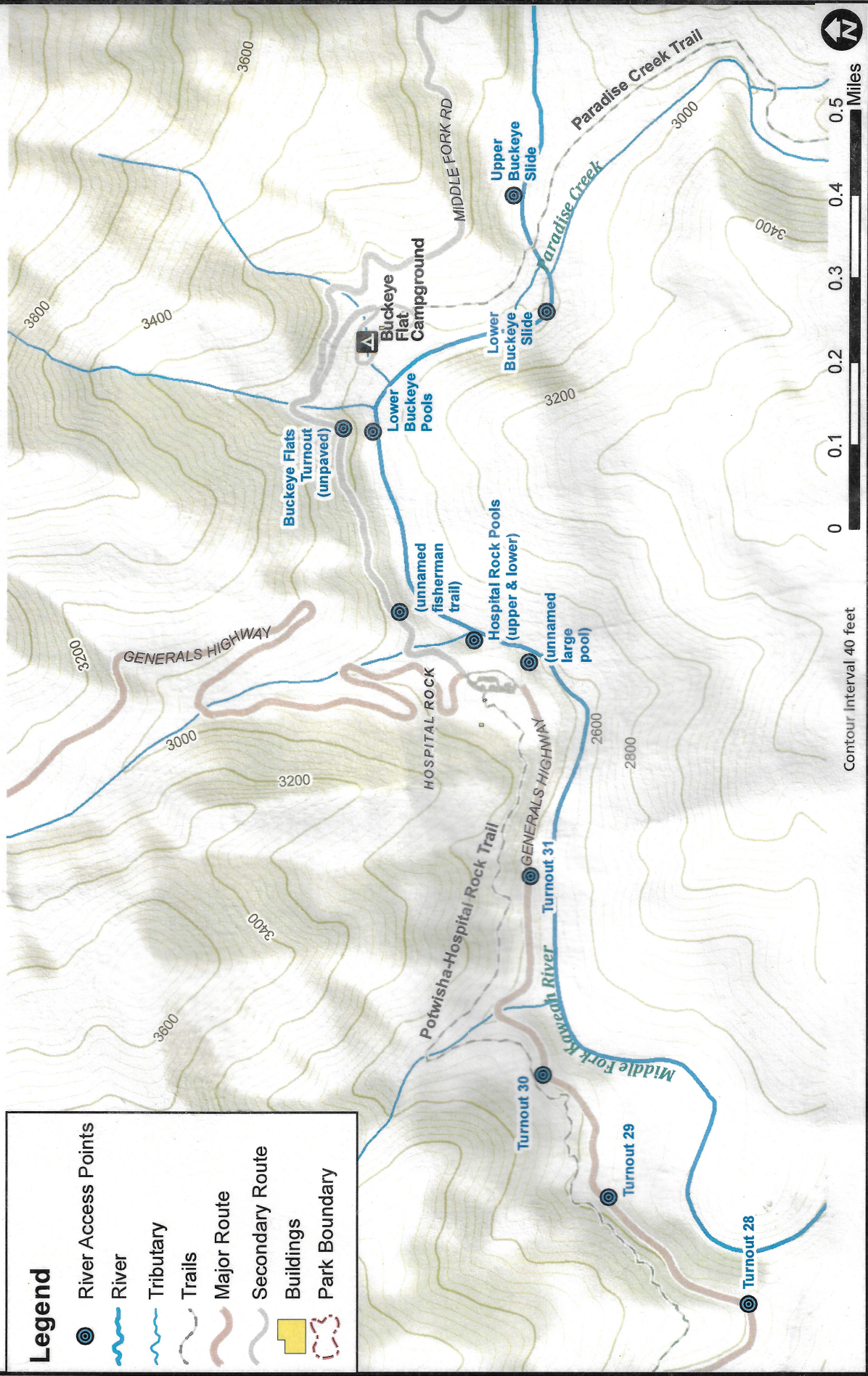
- River Access Points (circle with dot)
- River (blue line)
- Tributary (light blue line)
- Trails (dashed line)
- Major Route (thick red line)
- Secondary Route (thin red line)
- Buildings (yellow rectangle)
- Park Boundary (dashed red line)



J:\sek\park_programs\Data\lura\geographic_names\GRS\RiverPlaceNames

Middle Fork Kaweah River Access

Map 4



Legend

- River Access Points
- River
- Tributary
- Trails
- Major Route
- Secondary Route
- Buildings
- Park Boundary

J:\seki\park_programs\Data\Cultural\Geographic_names\GIS\River\PlaceNames