


WEDNESDAY

# INCIDENT ACTION PLAN KNP COMPLEX

CA-KNP-000122 PPN9UH (1522)

Operational Period  
10/20/2021 0700-1900 hrs




THE FAMOUS AND TALENTED  
CARVEL BASS



WELCOME CIIMT 12



IAP  
MAPS  
FINANCE  
CHECK-IN  
TRAINING  
ZOOM BRIEFINGS


<b>INCIDENT OBJECTIVES (ICS 202)</b>	<b>KNP COMPLEX</b>	<b>10/19/2021</b>	<b>TIME: 1800</b>
<b>4. OPERATIONAL PERIOD (DATE/TIME): 10/20/2021 0700-1900</b>			
<b>5. OBJECTIVES:</b>			
<b><u>Strategic Framework</u></b>			
Implement a full suppression strategy on the KNP Complex Fire. Values at risk include human safety, communities, Sequoia Groves, critical infrastructure, associated improvements, and wilderness values. Apply tactics that offer the highest probability of success commensurate with resource availability.			
<b><u>Leaders Intent</u></b>			
Provide the highest level of customer service to all involved with or impacted by the KNP Complex. Ensure transparent, timely and accurate communication at all levels of the incident and strengthen relationships with cooperators. All incident assigned personnel should be prepared to take appropriate actions regarding:			
<ul style="list-style-type: none"> <li>• Professional behavior, conduct, and timely/effective communication.</li> <li>• Personal safety and the safety of others, including driving slowly and defensively.</li> <li>• Manage fatigue by taking breaks and maintaining work/rest cycles.</li> <li>• Minimize risk and limit exposure to infectious disease by minimizing large group settings, social distancing, wearing face coverings, and handwashing.</li> </ul>			
<b><u>Management Objectives</u></b>			
<ul style="list-style-type: none"> <li>• Provide for firefighter and public safety through hazard recognition and application of the risk management process.</li> <li>• Make risk-informed decisions to minimize fire impacts to Sequoia Groves.</li> <li>• Coordinate suppression activities with assigned incident Resource Advisors and Tribal Advisors to minimize impacts to Sequoia Groves, wilderness, natural and cultural resources. Utilize Minimal Impact Suppression Tactics (MIST) where appropriate.</li> <li>• Implement suppression repair activities in accordance with the suppression repair plans and Incident Resource Advisors.</li> </ul>			
<b><u>Control Objectives</u></b>			
To prevent the fire from spreading to private property, surrounding communities, Sequoia Groves, wilderness, and values at risk, keep the KNP Complex fire:			
<ul style="list-style-type: none"> <li>• North, South, and East of established containment lines.</li> <li>• West of Redwood Meadow Grove confined to areas with natural barriers</li> </ul>			
Site Safety Plan Required <input type="checkbox"/> Yes <input checked="" type="checkbox"/> No    Approved Site Safety Plan Located at: N/A			
<b>9. Attachments (☑ if attached):</b>			
<input checked="" type="checkbox"/> Organization List (ICS 203)	<input checked="" type="checkbox"/> Medical Plan (ICS 206)	<input checked="" type="checkbox"/> Finance Message	
<input checked="" type="checkbox"/> Weather Forecast	<input checked="" type="checkbox"/> Air Ops (ICS 220)	<input checked="" type="checkbox"/> Training Message	
<input checked="" type="checkbox"/> Fire Behavior Forecast	<input checked="" type="checkbox"/> HR Message	<input checked="" type="checkbox"/> Unit Log 214	
<input checked="" type="checkbox"/> Safety Message	<input checked="" type="checkbox"/> Assignment List (ICS 204)	<input checked="" type="checkbox"/> Tentative Demob	
<input checked="" type="checkbox"/> Communications Plan (ICS 205)	<input checked="" type="checkbox"/> READ/REAF message	<input checked="" type="checkbox"/> Site Map	
<b>10. PREPARED BY (PLANNING SECTION CHIEF)</b> <i>Walter J. Fry</i>	<b>11. APPROVED BY (INCIDENT COMMANDER)</b> <i>M. White</i>		

## ORGANIZATION ASSIGNMENT LIST (ICS 203)

<b>1. Incident Name:</b> KNP COMPLEX		<b>2. Operational Period: Date From:</b> 10/20/2021 Time From: 0700		<b>Date To:</b> 10/20/2021 Time To: 2000	
<b>3. Incident Commander(s) and Command Staff:</b>			<b>7. Operation Section:</b>		
IC/UC's	MIKE MINTON; JOHN GOSS (t)	Field Operations	PAT RUSSELL; JOSH EICHAMER (t)		
Deputy	NICKIE JOHNNY	Planning Ops	MATT CONKLIN; JAKE AKERBERG (t)		
Safety Officer	TIM SAMPSON; RON BERTSCH; BRUCE MALLOY	Night Ops			
Information Officer	MIKE THEUNE; MIKE LINDBERY	Staging Area	ORANGE COVE		
Liaison Officer	ROBBIN EKMAN	<b>Branch</b>	<b>I</b>	<b>MARK GERWE; BRIAN TAI (t)</b>	
<b>Agency/Organization</b>		Division/Group	SEQUOIA PROTECTION	ROB LAENG; JEFF SINGER	
Agency/Organization	Name	Division/Group	L/P/S/U	JUAN MARTINEZ; SIMEON HAGENS (t)	
Tulare County Sheriff	LT. GARY MARKS; SGT. JOE ARMSTRONG	Division/Group	REPAIR NORTH	MIKE HILDEBRAND	
Tulare County FD	JEFF MCLAUGHLIN	Division/Group	REPAIR SOUTH	TRAVIS NEPPL	
CAL Fire Tulare Unit	CHRIS WATERS	Division/Group	A/C/E/X	DERIK CASBON	
KNP AA	SUPT. CLAYTON JORDAN	Division/Group	CONTINGENCY REPAIR	ALEC DAY	
KNP AREP	GREG FUNDERBURK; JOHN FOLEY	Division/Group			
Sequoia NF AA	TERESA BENSON	<b>Branch</b>			
Sequoia NF AREP	RUTH D'AMICO	Division/Group			
BLM Bakersfield AA	GABE GARCIA; FIELD MANAGER	Division/Group			
BLM CND Fire AREP	MIKE CHIODINI	Division/Group			
CAL OES Fire/Rescue	ASST. CHIEF JAVIER LARA	Division/Group			
CAL OES LE Branch	ASST. CHIEF JARED MCCORMICK	Division/Group			
Tribal Liaison	DIRK CHARLEY	Division/Group			
FS COVID 19 Coordinator	MARK BUCCOWICH/ CHRIS LOW	Division/Group			
PG&E	GEOFF MONEY; CHARLOTTE JORDAN	Division/Group			
AT&T	SHAWN MILLHOUSE	Division/Group			
<b>5. Planning Section:</b>		Division/Group			
Chief	WALTER HERZOG	Division/Group			
Lead Read	GARRETT DICKMAN	Division/Group			
Resource Unit	JAY SHAFFER; RITA MUSTATIA	Division/Group			
Situation Unit	TERRY WILLIAMSON	<b>Branch</b>			
Documentation Unit	BASIA TROUT	Division/Group			
Demobilization Unit	JEFF FERGUSON	Division/Group			
GISS	CARVEL BASS; SAGE REUTER (t)	Division/Group			
FBAN	DENNIS BURNS	Division/Group			
IMET	DAN HARTY	Division/Group			
Training Tech Spec	DOMINIC PANNO	<b>Air Operations Branch</b>		<b>Director:</b>	<b>TERRY HARRIS</b>
Status Check-in	BRYAN SCHELL; ALYSSA THORNBURG	Air Support Group Supervisor		KELVIN MCELFISH	
Long Term Analyst	WES HALL	Air Tactical Group Supervisor		MARK BERTICILLI	
Air Resource Advisor	ARIANE SARZOTTI	Helibase Manager			
<b>6. Logistics Section</b>					
Chief	THOMAS CRAKES; DAVE KLYM				
Supply Unit	RANDY BROWNING	<b>8. Finance/Administration Section:</b>			
Facilities Unit	JASON HODGE	Chief	LARRY LEE; ROBERT G. TAYLOR		
Ground Support Unit	MIKE FITZGERALD	Time Unit	CASSIE AVILA		
Communications Unit	KEVIN HARPER; SAL BONILLA	Equipment Time	TRACY FALLS		
Medical Unit	SCOTT MOHLENBROK; ROBERT ETHRIDGE	Personnel Time	ABBY SHAPIRO		
Ordering Manager	CASEY LEWIS	Cost Unit	ANDREA SHANCHEZ (VIRTUAL)		
Food Unit	KRISTY NAUGHTON	Comp/Claims	PAUL GOLDEN		
RCDM	TROY WARREN				
ITSS	GERALD FONG				
Computer Specialist	TROY WARREN				
<b>Prepared By: Name:</b>	WALTER HERZOG	Position/Title:	PSC	Signature:	_____
<b>ICS 203</b>		Date/Time:	10/19/2021 2300 hours		



INCIDENT Weather Forecast



FORECAST NO: 34
PREDICTION FOR: 0700 Wed-0700 Thu
SHIFT DATE: October 20-21, 2021
FORECAST ISSUED: 1800 Tuesday October 19

NAME OF FIRE: KNP Complex
UNIT: CA-KP
SIGNED: Dan Harty
Incident Meteorologist

WEATHER DISCUSSION

Conditions will be slightly warmer and drier today with scattered mid and high level clouds. General winds at ridgetops will be light from the west southwest with typical slope and canyon winds below. Further warming will occur on Thursday with little change in relative humidity and wind. A trough of low pressure will move in on Friday bringing a little cooling and increase in humidity and wind. There is a slight chance of showers on Friday with up to a tenth of an inch of rainfall expected. Forecast models continue to show potential for some significant precipitation Sunday and Monday as an atmospheric river over the East Pacific takes aim on the California coast. If this were to pan out, rainfall amounts in excess of 2" could occur.

.WEDNESDAY...

Sky/weather.....Partly cloudy. Patchy smoke.
Max temperature.....Lower Elevations 59-69. Upper Elevations 49-59.
Min humidity.....Lower Elevations 25-35%. Upper Elevations 35-45%.
Wind (20 ft).....
Slope/valley.....Downslope 2-6 mph through 0900 then upslope/upcanyon 3-8 mph with gusts to 12 mph.
Ridgetop.....West southwest 4-8 mph.
Mixing height.....Increasing to around 2500 ft AGL.
Transport winds.....West southwest around 7 mph.

.WEDNESDAY NIGHT...

Sky/weather.....Partly cloudy. Patchy smoke.
Min temperature.....Lower Elevations 41-51. Upper Elevations 31-41.
Max humidity.....Lower Elevations 45-55%. Upper Elevations 50-60%.
Wind (20 ft).....
Slope/valley.....Downslope/downcanyon 2-8 mph.
Ridgetop.....East 3-7 mph.
Mixing height.....Lowering to around 500 ft AGL.
Transport winds.....East around 5 mph.

.THURSDAY...

Sky/weather.....Partly to mostly cloudy. Patchy smoke.
Max temperature.....Lower Elevations 62-72. Upper Elevations 52-62.
Min humidity.....Lower Elevations 28-38%. Upper Elevations 38-48%.
Wind (20 ft).....
Slope/valley.....Downslope 2-6 mph through 0900 then upslope/upcanyon 3-8 mph with gusts to 12 mph.
Ridgetop.....West southwest 5-10 mph.
Mixing height.....Increasing to around 4000 ft AGL.
Transport winds.....West southwest around 7 mph.

# FIRE BEHAVIOR FORECAST

FORECAST NUMBER: 35	TYPE OF FIRE: Wildfire
FIRE NAME: KNP Complex	OPERATIONAL PERIOD: October 20, 2021 24hr
DATE ISSUED: 10/19/21	TIME ISSUED: 2000
UNIT: CA-KNP	SIGNED: _____ Typed/printed: Dennis Burns/s/

## INPUTS

**WEATHER SUMMARY:** \*\*\*Warmer and Drier\*\*\*  
- Today: Temps. Upper 49-59 RH. 35-45%. Lower Temps. 59-69 RH. 25-35% Wind, W-SW 4-8mph.  
- Tonight: Temps. Upper 31-41 RH 50-60% Lower Temps. 41-51 RH. 45-55 Wind E 3-7mph.

## OUTPUTS

### FIRE BEHAVIOR

**GENERAL:** There is still a fair amount of snow over a large portion of the fire area so no forward fire progression is expected today. Expect creeping under closed canopies and heavier fuels will continue to burn. Fire weakened trees will continue to fall. Spotting, if any will be from rollout and with the higher RH the potential for torching, will be reduced. One hour fuels are becoming more receptive to spotting on exposed south and west slopes.

**ERC:** 38 Well below average.

**POI:** 40-50% in the afternoon.

### SPECIFIC:

#### Branch I:

**North:** No forward fire progression is expected. Most of the fire is in a backing alignment. Rollout will continue to challenge containment. Heavier fuels will continue to burn and some creeping should be expected under closed canopies.

**South:** Expect, decreased fire behavior in Division C. Rollout will continue to challenge containment lines. Some flanking runs are possible on the east flank Div. C. The fire is not, expected to cross Cliff Creek. No forward progression in Divisions A and X.

**All Areas:** Spotting from rollout will continue to be problematic. Slope-reversals are probable from any fire burning in drainage bottoms. Mop-up will continue to be extensive.

**AIR OPERATIONS:** Some smoke early then clear skies expected.

## SAFETY

- Make sure Lookouts are posted in places where they can see potential spotting.
- Fire weakened timber poses a threat to personnel working in timber areas.
- Unburned fuel between you and the fire.

# Safety Message

INCIDENT: KNP Complex

DATE: 10-20-21

## TRANSITIONS




Risks to fireline personnel can increase during transitions regardless of the size or complexity of the incident.

Factors for increased risks to fireline personnel during transition periods include:

- No, or poor, briefing of incoming personnel.
- Lack of fire weather and behavior information, both forecast and observed.
- Communications; face-to-face briefings may not be possible and radio frequencies may be difficult.
- Location of safety zones and escape routes may not be known and communicated to all Resources.
- Not all Resources know who is in command.
- Identified Hazards not shared.
- Effective Mitigations not shared.

### Mitigation actions to take:

- Lookouts: Post and maintain your own lookouts.
- Communications: Maintain existing communications with your own and adjacent resources, as well as your original supervisor, while you are developing communications with incoming adjacent resources and your new supervisor. Ask questions until you understand your situation.
- Escape routes and safety zones: Identify escape routes and assure incoming resources are aware of their locations; be aware that your original escape routes and safety zones may no longer be accessible due to changing fire behavior or your increased distance from them.
- Know who you are working for, what your assignment is, and where you will be working before leaving briefing.
- Share your areas hazards and mitigations used with new resources.



*Safety Officers: Tim Sampson, Ron Bertsch and Bruce Malloy.*

# ASSIGNMENT LIST (ICS 204 WF)

CONTROLLED UNCLASSIFIED  
INFORMATION/BASIC

<b>1. Incident Name:</b> <b>KNP COMPLEX</b>		<b>2. Operational Period:</b> Date From: 10/20/21    Date To: 10/20/21 Time From: 0700    Time To: 2000				<b>3. Branch</b> <b>Division</b>  <b>I</b> <b>SEQUOIA PROTECTION</b>	
<b>4. Operations Personnel:</b>						Page 1 of 1	
Operations Section Chief: <b>PAT RUSSELL; JOSH EICHAMER (t)</b>				Night Ops:			
Branch Director: <b>MARK GERWE; BRIAN TAI (t)</b>				Branch Safety: <b>RON BERSCH SOF1</b>			
Division/Group Supervisor: <b>ROB LAENG; JEFF SINGER</b>				Air Attack: <b>MARK BERTICILLI</b>			
<b>5. Resources Assigned:</b>							
<b>Resource Identifier</b>		<b>LWD</b>	<b>Leader</b>	<b>Personnel</b>	<b>Request #</b>	<b>Hours</b>	<b>Return To Location</b>
HC2IA SCORPIONS 2		11/1	Jose Garcia	20	C-82	0700-1900	HUME LAKE CG
SMOD ARROWHEAD		10/22	Joe Suarez	19	O-251	0700-1900	HUME LAKE CG
SMOD BRECKENRIDGE		10/23	Corey Correa	17	O-855	0700-1900	HUME LAKE CG
FMOD UNDERDOG II		10/30	Dan O'Rielly	2	O-886	0700-1900	HUME LAKE CG
ENG6 J3 CONTRACTING 15		10/26	Wesley Pruett	3	E-352	0700-1900	ORANGE COVE
WTS1 DUST BUSTERS		11/4	Devon Kennedy	1	E--560	0700-1900	HUME LAKE CG
EMTF		10/27	Sarahlynn Wilson	1	E-358	0700-1900	HUME LAKE CG
RAT1		10/31	Nolan Howell	2	E-328	0700-1900	HUME LAKE CG
SOF2 KEMP		10/22	Kemp, Gary	1	O-734	0700-0700	HUME LAKE CG
REAF CAPRIO		-	Anthony Caprio	1	O-242	0700-1900	HUME LAKE CG
<b>6. Work Assignments:</b> Where safe and practical, implement mop up tactics to minimize Sequoia mortality. Support division Lima, Papa, Sierra, and Union to remove all excess equipment and supplies.							
<b>7. Special Instructions:</b> Ensure all equipment is winterized if not backhauled.							
<b>8. Communications</b>							
Name	Ch	Function	Rx Freq	Rx Tone	Tx Freq	Tx Tone	Notes
CMD 7	7	COMMAND	172.1375	136.5	165.3625	136.5	
TAC 4	4	TACTICAL	166.7250	151.4	166.7250	151.4	
A/G TAC	14	A/G TAC	162.1875		162.1875		
AIRGUARD	16	EMERGENCY	168.6250	CSQ	168.6250	110.9	
<b>9. Prepared by: Name:</b>		JAY SHAFFER; RITA MUSTATIA		RESL	Signature: _____		
<b>Approved by:</b>		WALTER HERZOG		PSC	Signature: <u>W.H.</u>		
<b>ICS 204</b>		Date/Time: 10/19/2021		2200	Personnel Count: 71		

# ASSIGNMENT LIST (ICS 204 WF)

CONTROLLED UNCLASSIFIED  
INFORMATION//BASIC

<b>1. Incident Name:</b> <b>KNP COMPLEX</b>	<b>2. Operational Period:</b> Date From: 10/20/21      Date To: 10/20/21 Time From: 0700              Time To: 2000	<b>3. Branch</b> <b>I</b>	<b>Division</b> <b>L/P/S/U</b>
--	---	------------------------------	-----------------------------------

<b>4. Operations Personnel:</b>		<b>Page 1 of 1</b>
Operations Section Chief: <b>PAT RUSSELL; JOSH EICHAMER (t)</b>	Night Ops:	
Branch Director: <b>MARK GERWE; BRIAN TAI (t)</b>	Branch Safety: <b>RON BERSCH SOF1</b>	
Division/Group Supervisor: <b>JUAN MARTINEZ; SIMEON HAGENS (t)</b>	Air Attack: <b>MARK BERTICILLI</b>	

<b>5. Resources Assigned:</b>							
Resource Identifier	LWD	Leader	Personnel	Request #	Hours	Reporting Location	
HC2IA COBRAS 4	11/1	Gustavo Cisneros	20	C-83	0700-1900	ORANGE COVE	
HC2 ANF-FUEGO RANGERS	10/25	Kyle Ford	20	C-85	0700-1900	ORANGE COVE	
ENG6 BLM 3144	10/29	Brandon Borjon	3	E-726	0700-1900	ORANGE COVE	
CHIP A&H FORESTRY	10/29	Jonathan Metz	3	E-663	0700-1900	HUME LAKE CG	
CHIP DIAMOND ROAD	10/29	Nick King	3	E-692	0700-1900	HUME LAKE CG	
TFLS (t) KOLBERG	10/31	Greg Kolberg	1	O-961	0700-1900	HUME LAKE CG	
EMTF CHICOINE	10/27	Joseph Chicoine	1	O-686	0700-1900	HUME LAKE CG	
EMPF REBOLLEDO	10/26	Michael Rebolledo	1	O-900	0700-1900	HUME LAKE CG	
REMS 8 - ORANGE ALS	10/26	Eric Nogle	4	O-842	0700-1900	HUME LAKE CG	
SOF2 FREEMAN	10/24	Lee Freeman	1	O-819	0700-1900	HUME LAKE CG	
REAF VASQUEZ	11/1	Irene Vasquez	1	O-950	0700-1900	HUME LAKE CG	
REAF PUCHKOFF	10/21	Anna Phuchkoff	1	O-779	0700-1900	HUME LAKE CG	
REAF ROSS	10/27	Chloe Ross	1	O-895	0700-1900	HUME LAKE CG	

**6. Work Assignments:**  
Patrol established control lines and mop up to the degree necessary to make escape improbable.

**7. Special Instructions:**  
Insure all equipment is winterized if not backhauled.

<b>8. Communications</b>							
Name	Ch	Function	Rx Freq	Rx Tone	Tx Freq	Tx Tone	Notes
COMMAND 8	8	CMD 8	170.0000	136.5	166.6750	136.5	
TACICAL	1	TAC 1	168.0500	151.4	168.0500	151.4	
A/G TAC	14	A/G TAC	162.1875		162.1875		
AIRGUARD	16	EMERGENCY	168.6250	CSQ	168.6250	110.9	

<b>9. Prepared by: Name:</b>	JAY SHAFFER; RITA MUSTATIA	RESL	Signature: _____
<b>Approved by:</b>	WALTER HERZOG	PSC	Signature: <u>W.H.</u>
<b>ICS 204</b>	Date/Time: 10/19/2021	2200	Personnel Count: 60



# ASSIGNMENT LIST (ICS 204 WF)

CONTROLLED UNCLASSIFIED  
INFORMATION//BASIC

<b>1. Incident Name:</b> <b>KNP COMPLEX</b>	<b>2. Operational Period:</b> Date From: 10/20/21    Date To: 10/20/21 Time From: 0700    Time To: 2000	<b>3. Branch</b> <b>Division</b> <b>I</b> <b>REPAIR NORTH</b>
--	---	--

<b>4. Operations Personnel:</b>		Page 1 of 1
Operations Section Chief: <b>PAT RUSSELL; JOSH EICHAMER (t)</b>	Night Ops:	
Branch Director: <b>MARK GERWE; BRIAN TAI (t)</b>	Branch Safety: <b>RON BERSCH SOF1</b>	
Division/Group Supervisor: <b>MIKE HILDEBRAND</b>	Air Attack: <b>MARK BERTICILLI</b>	

<b>5. Resources Assigned:</b>							
Resource Identifier	LWD	Leader	Personnel	Request #	Hours	Return To Location	
HC2 BLACK EAGLES 5	11/1	Gustavo Cisneros	20	C-84	0700-1900	ORANGE COVE	
FMOD UNDERDOG	11/4	Richard Brown	2	O-729	0700-1900	ORANGE COVE	
ENG3 MOUNTAIN CAMEL	10/26	Shawn Wippert	3	E-287	0700-1900	ORANGE COVE	
DOZ2 VC CONSTRUCTION	10/27	Easton Burkhart	2	E-242	0700-1900	ORANGE COVE	
DOZ2 SLOWOW	10/22	B. Hubbell	2	E-244	0700-1900	ORANGE COVE	
MAST 1 SLOWOW	10/24	Wyatt Kollenbrow	2	E-198	0700-1900	ORANGE COVE	
MAST3 JLC CONTRACTING	10/23	Brian Brown	2	E-199	0700-1900	ORANGE COVE	
MAST3 HACKER MACHINES	10/23	Chad Mete	1	E-210	0700-1900	ORANGE COVE	
EXCA1 TOMS EARTHMOVING	10/23	Tom Funes	2	E-612	0700-1900	ORANGE COVE	
EXCA2 FISK'S TREE	10/25	Blake Cadigan	2	E-390	0700-1900	ORANGE COVE	
EXCA3 FISK'S TREE	10/29	Tim Granberg	2	E-702	0700-1900	ORANGE COVE	
SKD1 PVT IND. LOG E-202	11/2	Kelly Luetbecher	3	E-202	0700-1900	ORANGE COVE	
CHIP LIBERTY LUMBERJACK	10/29	Billy Smith	3	E-662	0700-1900	HUME LAKE CG	
WTS1 TRAHAN ENT. 1	10/25	John Kelsey	1	E-543	0700-1900	ORANGE COVE	
FEL1 MILLER TIMBER	10/24	Josiah Fox	4	E-611	0700-1900	ORANGE COVE	
HEQB	10/23	Ed Rablin	1	O-776	0700-1900	ORANGE COVE	
HEQB MASI	-	-	-	O-558.3	0700-1900	ORANGE COVE	
HEQB(T)	10/20	John Kirby	1	O-733	0700-1900	ORANGE COVE	
EMPF ZAGALA	10/26	Koree Zagala	1	E-696	0700-1900	ORANGE COVE	
EMPF STEICHER	10/26	Alexander Steichen	1	O-84	0700-1900	ORANGE COVE	
REAF WINGATE	10/23	Ernest Wingate	1	O-712	0700-1900	ORANGE COVE	

**6. Work Assignments:**  
Complete suppression repair on non-primary containment lines.

**7. Special Instructions:**  
See the completed repair plan for further direction.

Name	Ch	Function	Rx Freq	Rx Tone	Tx Freq	Tx Tone	Notes
COMMAND 8	8	CMD 8	170.0000	136.5	166.6750	136.5	
TACICAL	3	TAC 3	168.6000	151.4	168.6000	151.4	
A/G TAC	14	A/G TAC	162.1875		162.1875		
AIRGUARD	16	EMERGENCY	168.6250	CSQ	168.6250	110.9	

<b>9. Prepared by: Name:</b>	JAY SHAFFER; RITA MUSTATIA	RESL	Signature: _____
<b>Approved by:</b>	WALTER HERZOG	PSC	Signature: <u>W.H.</u>
<b>ICS 204</b>	Date/Time: 10/19/2021	2200	Personnel Count: 56

# ASSIGNMENT LIST (ICS 204 WF)

CONTROLLED UNCLASSIFIED  
INFORMATION//BASIC

<b>1. Incident Name:</b> <b>KNP COMPLEX</b>	<b>2. Operational Period:</b> Date From: 10/20/21    Date To: 10/20/21 Time From: 0700        Time To: 2000	<b>3. Branch</b> <b>Division</b> <b>I</b> <b>REPAIR SOUTH</b>
--	---	--

<b>4. Operations Personnel:</b>		Page 1 of 1
Operations Section Chief: <b>PAT RUSSELL; JOSH EICHAMER (t)</b>	Night Ops:	
Branch Director: <b>MARK GERWE; BRIAN TAI (t)</b>	Branch Safety: <b>RON BERSCH SOF1</b>	
Division/Group Supervisor: <b>TRAVIS NEPPL</b>	Air Attack: <b>MARK BERTICILLI</b>	

<b>5. Resources Assigned:</b>							
Resource Identifier	LWD	Leader	Personnel	Request #	Hours	Reporting Location	
HC2 SANTA LUCIA	10/21	Justin Mahaffey	17	C-79	0700-1900	HORSE CREEK CG	
ENG6 ARCHER MOUNTAIN 16	10/26	Justus Barton	3	E-350	0700-1900	HORSE CREEK CG	
ENG6 CLEARWATER 62	10/26	Brian Terry	3	E-353	0700-1900	HORSE CREEK CG	
CHIP BIG BARK	10/30	Jaqueline Lang	3	E-693	0700-1900	HORSE CREEK CG	
EXCA WYATT	10/29	Adrian Fukuda	2	E-700	0700-1900	HORSE CREEK CG	
GDR CUTTING EDGE	11/1	Zack May	2	E-703	0700-1900	HORSE CREEK CG	
WTT1 IDAHO HEATSEEKERS	10/26	Jay Mossi	2	E-341	0700-1900	HORSE CREEK CG	
WTT2 G&J TRUCK SALES	10/22	Dave Lombard	1	E-86	0700-1900	HORSE CREEK CG	
FMOD TIMBER TIPPER 6	10/24	Chad Ashbough	2	O-374	0700-1900	HORSE CREEK CG	
FMOD PACIFIC RIDGELINE 3	10/21	Gene Griffin	2	O-727	0700-1900	HORSE CREEK CG	
FMOD C & K WILDLAND	10/23	Cameron Hartness	2	O-730	0700-1900	HORSE CREEK CG	
HEQB SAYLES	10/27	Brian Sayles	1	O-994	0700-1900	HORSE CREEK CG	
HEQB (t) MILLER	10/27	Jake Miller	1	O-995	0700-1900	HORSE CREEK CG	
NPS EQUIPMENT	-	-	-	-	0700-1900	HORSE CREEK CG	
EMTF HOWARD	10/23	Chris Howard	1	S-1083	0700-1900	HORSE CREEK CG	
SOF2 HADE	10/21	David Hade	1	O-763	0700-1900	HORSE CREEK CG	
REAF BULLOCK	10/24	Sarah Bullock	1	O-747	0700-1900	HORSE CREEK CG	
REAF ROSS	10/27	Chloe Ross	1	O-895	0700-1900	HORSE CREEK CG	

**6. Work Assignments:**  
 Repair suppression damage on non- primary lines.  
 Identify and mitigate hazard trees along Generals Hwy from Stoney Creek to Ash Mountain for firefighter safety.

**7. Special Instructions:**  
 See the completed repair plan for further direction.

<b>8. Communications</b>							
Name	Ch	Function	Rx Freq	Rx Tone	Tx Freq	Tx Tone	Notes
COMMAND	10	CMD 10	171.8750	136.5	165.9875	136.5	
TACICAL	2	TAC 2	168.2500	151.4	168.2500	151.4	
A/G TAC	14	A/G TAC	162.1875		162.1875		
AIRGUARD	16	EMERGENCY	168.6250	CSQ	168.6250	110.9	

<b>9. Prepared by: Name:</b>	JAY SHAFFER; RITA MUSTATIA	RESL	Signature: _____
<b>Approved by:</b>	WALTER HERZOG	PSC	Signature: <u>W.H.</u>
<b>ICS 204</b>	Date/Time: 10/19/2021	2200	Personnel Count: 46

# ASSIGNMENT LIST (ICS 204 WF)

CONTROLLED UNCLASSIFIED INFORMATION//BASIC

<b>1. Incident Name:</b> <b>KNP COMPLEX</b>	<b>2. Operational Period:</b> Date From: 10/20/21    Date To: 10/20/21 Time From: 0700    Time To: 2000	<b>3. Branch</b> <b>Division</b> <b>I</b> <b>A/C/E/X</b>
<b>4. Operations Personnel:</b>		Page 1 of 1

Operations Section Chief: <b>PAT RUSSELL; JOSH EICHAMER (t)</b>	Night Ops:
Branch Director: <b>MARK GERWE; BRIAN TAI (t)</b>	Branch Safety: <b>RON BERSCH SOF1</b>
Division/Group Supervisor: <b>DERIK CASBON</b>	Air Attack: <b>MARK BERTICILLI</b>

5. Resources Assigned:							
Resource Identifier	LWD	Leader	Personnel	Request #	Hours	Reporting Location	
HC1 SIERRA	10/30	Brian Laird	18	C-88	0700-1900	HORSE CREEK CG	
HC1 VALYMERO	11/1	Matt Ramstead	14	C-89	0700-1900	HORSE CREEK CG	
HC2IA SPRINGVILLE	10/20	R.J. Nevarez	19	C-71	0700-1900	HORSE CREEK CG	
HC2IA COBRAS 1	10/21	F. Castellano	19	C-72	0700-1900	HORSE CREEK CG	
HC2 SCORPIONS 4	11/1	Bedolla Reyes	14	C-87	0700-1900	HORSE CREEK CG	
ENG3 S/T 6608C	10/20	Crawford Gunn	27	E-549	0700-1900	HORSE CREEK CG	
ENG3 TNF	10/31	Matt Bradford	5	E-737	0700-1900	HORSE CREEK CG	
ENG3 TNF	10/31	Matt Bradford	5	E-737	0700-1900	HORSE CREEK CG	
ENG4 NATIONAL WILDLAND 432	10/31	Chuck Murphy	3	E-276	0700-1900	HORSE CREEK CG	
ENG6 UT-ASF	11/1	Bryan Hughes	3	E-728	0700-1900	HORSE CREEK CG	
ENG6 CIMARRON	10/29	Arthur Grine	3	E-729	0700-1900	HORSE CREEK CG	
ENG6 CND	10/31	Kevin Ehret	3	E-725	0700-1900	HORSE CREEK CG	
DOZ3 ASHBROOK	10/26	Scott Kent	2	E-423	0700-1900	HORSE CREEK CG	
CHIP PROMETHEUS	10/31	Micah Taylor	2	E-705	0700-1900	HORSE CREEK CG	
WTS3 ALANS	10/22	Steve Wharff	1	E-546	0700-1900	HORSE CREEK CG	
FMOD PACIFIC RIDGELINE 728	10/23	Sam Holstad	2	O-728	0700-1900	HORSE CREEK CG	
FMOD ART OF FELLING	10/22	Brennen Miller	2	O-293	0700-1900	HORSE CREEK CG	
TFLD MAINE	10/22	Tyler Maine	1	O-714	0700-1900	HORSE CREEK CG	
TFLD STAR	11/2	Mike Starr	1	O-987	0700-1900	HORSE CREEK CG	
REMS 7 LONG BEACH	10/22	Jon Daniels	4	O-813	0700-1900	HORSE CREEK CG	
EMPF LUER	10/27	Joe Luer	1	O-684	0700-1900	HORSE CREEK CG	
EMTF CORBIN	10/27	Julia Corbin	1	O-575	0700-1900	HORSE CREEK CG	
SOF2 HADE	10/21	David Hade	1	O-763	0700-1900	HORSE CREEK CG	
REAF GRITZNER	10/26	Jason Gritzner	1	O-824	0700-1900	HORSE CREEK CG	
REAF RONSANI	10/26	Kayla Ronsani	1	O-893	0700-1900	HORSE CREEK CG	
ARCH NEISS	10/28	David Neiss	1	O-953	0700-1900	HORSE CREEK CG	

**6. Work Assignments:**  
 Patrol established control lines and mop up to the degree necessary to make escape improbable.  
 Monitor indirect lines for any heat and take action if necessary.  
 Secure the east fork of the Kaweah River to minimize spread to the south.  
 Monitor fire movement west of Redwood Meadow Grove and provide point source protection if needed.

**7. Special Instructions:**  
 Be aware of both fire and private vehicles traveling the Mineral King road.

8. Communications							
Name	Ch	Function	Rx Freq	Rx Tone	Tx Freq	Tx Tone	Notes
COMMAND	11	CMD 11	172.5500	136.5	165.3875	136.5	
TACICAL	5	TAC 5	166.7750	151.4	166.7750	151.4	
A/G TAC	14	A/G TAC	162.1875		162.1875		
AIRGUARD	16	EMERGENCY	168.6250	CSQ	168.6250	110.9	

<b>9. Prepared by: Name:</b>	JAY SHAFFER; RITA MUSTATIA	RESL	Signature:
<b>Approved by:</b>	WALTER HERZOG	PSC	Signature:
<b>ICS 204</b>	Date/Time: 10/19/2021 2200	Personnel Count:	115

# ASSIGNMENT LIST (ICS 204 WF)

CONTROLLED UNCLASSIFIED  
INFORMATION//BASIC

<b>1. Incident Name:</b> <b>KNP COMPLEX</b>	<b>2. Operational Period:</b> Date From: 10/20/21    Date To: 10/20/21 Time From: 0700    Time To: 2000	<b>3. Branch</b> <b>Division</b> <b>I</b> <b>CONTINGENCY REPAIR</b>
--	---	--

<b>4. Operations Personnel:</b>			
Operations Section Chief: <b>PAT RUSSELL; JOSH EICHAMER (t)</b>	Night Ops:		
Branch Director: <b>MARK GERWE; BRIAN TAI (t)</b>	Branch Safety: <b>RON BERSCH SOF1</b>		
Division/Group Supervisor: <b>ALEC DAY</b>	Air Attack: <b>MARK BERTICILLI</b>		

5. Resources Assigned:							
Resource Identifier	LWD	Leader	Personnel	Request #	Hours	Reporting Location	
DOZ2 MEEKER CO	-	James Clark	2	E-10110	0700-1900	ESHOM VALLEY DR	
DOZ2 EASTSIDE	-	Chris Sherer	2	E-10167	0700-1900	ESHOM VALLEY DR	
WTT1 4x4 GILL CATTLE EQUIP	-	Richard Santana	1	E-10056	0700-1900	ESHOM VALLEY DR	
WTT2 GILL CATTLE	-	Dylan Deitz	2	E-10057	0700-1900	SALT CREEK	
WTT2 DOUBLE R SERVICES	-	Robby Pratt	1	E-10058	0700-1900	SALT CREEK	
WTT1 H2O TRANSPORT	-	Nathan Kusalich	2	E-10059	0700-1900	ESHOM VALLEY DR	
WTT2 GOLDEN STATE	-	Patrick Mccabe	1	E-10135	0700-1900	SALT CREEK	
WTT1 FOOTHILL H2O ENT	-	Danny Negrete	1	E-10152	0700-1900	SALT CREEK	
GRAD FOOTHILL H2O	-	Robert Lea	1	E-10155	0700-1900	SALT CREEK	
MAST PAT DENNIS EQUIP	-	Pat Dennis	2	E-10021	0700-1900	SALT CREEK	
MAST2 S. MEEKER	-	Jon Meeker	2	E-10165	0700-1900	SALT CREEK	
EXCA RJW ENT INC	-	Hunter Rosenfeld	1	E-10071	0700-1900	ESHOM VALLEY DR	
EXCA SIERRA GENERAL	-	Chase Hauber	1	E-10115	0700-1900	SALT CREEK	
HEQB SHEW	-	Nick Shew	1	O-10176	0700-1900	SALT CREEK	

**6. Work Assignments:**  
Contingency repair.

**7. Special Instructions:**  
Morning briefing:  
ESH - Eshom Valley Area  
SC - Salt Creek Fire Control Road

8. Communications							
Name	Ch	Function	Rx Freq	Rx Tone	Tx Freq	Tx Tone	Notes
COMMAND	9	CMD 9	170.4125	136.5	165.9625	136.5	
TACICAL	2	TAC 2	168.2500	151.4	168.2500	151.4	
A/G TAC	14	A/G TAC	162.1875		162.1875		
AIRGUARD	16	EMERGENCY	168.6250	CSQ	168.6250	110.9	

<b>9. Prepared by: Name:</b>	JAY SHAFFER; RITA MUSTATIA	RESL	Signature: _____
<b>Approved by:</b>	WALTER HERZOG	PSC	Signature: <u>W.H.</u>
<b>ICS 204</b>	Date/Time: 10/19/2021	2200	Personnel Count: 21

**Controlled Unclassified Information/Basic**

<b>AIR OPERATIONS SUMMARY 220</b>		Prepared By: Terry Harris	Prepared: 10/19/2021	Prepared Time: 1900hrs.
1. KNP Complex	2. OPERATIONAL PERIOD 10/20/2021	START TIME: 0700	END TIME: 2000	SUNRISE: 0709      SUNSET: 1814

<p><b>3. REMARKS</b> (Safety Notes, Hazards, Air Operations Special Equipment, etc.):</p> <ul style="list-style-type: none"> <li>• Drafting water from Hume Lake is only approved to support MRB and gel ops.</li> <li>• If doing bucket work outside of the Park, buckets must be decontaminated prior to reusing Park dip sites.</li> <li>• All GPS data to be collected in DEGREES, MINUTES, DECIMAL MINUTES format.</li> <li>• Avoid Aerial Application of retardant/foam/agent within 300' of waterways, bodies of water, etc.</li> <li>• CAUTION: POWERLINES AND SMOKE</li> <li>• CAUTION: Possible Paraglider activity near Dunlap Helibase.</li> <li>• DIP SITES: Notify Helibase of any new dip sites with Coordinates</li> <li>• HELISPOTS: Notify Helibase of any new helispots with Coordinates/ Info</li> </ul>	<p><b>4. READY ALERT AIRCRAFT:</b></p> <p>Closest Short Haul N836PA (H-552) Larissa Perez 559-269-6484 @ KNP Helibase</p> <p>See Medical Plan in the IAP</p>
<p><b>5. TFR:</b> NOTAM# 1/1892 – 1/1889 Alt. 13,500 ft. Frequency: 121.0750 24 Hours</p> <p>36°47'39"N x 118°34'44"W 36°26'49"N x 118°32'49"W 36°20'41"N x 118°39'02"W 36°22'35"N x 118°59'05"W 36°44'27"N x 119°00'09"W 36°48'03"N x 118°54'30"W</p>	

6. PERSONNEL	NAME	PHONE #	7. FREQUENCIES	AM	FM	8. FIXED-WING Avail/ Type/ Make-Model/ N#/ Base
AOBD	Terry Harris	936-366-4239	A/A Primary	121.0750		AIRTANKERS, SEATS, AIR ATTACK-ORDER THRU ASH MOUNTAIN FIRE DISPATCH
ASGS	Kelvin McElfish	909-907-2677	A/A Briefing	124.4250		ORDER AIRCRAFT THRU ATGS OR KNP HELIBASE
KNP Helibase KNP HEBM	Mark Rudkin	925-872-8578 307-287-0440	A/A Rotor	132.5250		VLATs and Heavy Air Tankers available in Porterville and Fresno
Dunlap HEBM	Gerry Granados	619-772-7205	Air Tac Fixed Wing		168.4000	
ATGS-5DT ATGS-15 (OPQ)	Justin Cutler Mark Berticulli	775-315-6113 559-779-1108	A/G Command		168.3375	
HLCO-9AC	Casey Jones	559-696-3878	A/G Tac		162.1875	Cost Email: andrea_sanchez@firenet.gov 2021KNP.finance@firenet.gov
UAS R31 (Day)	Joe Suarez	559-285-9128	Deck		163.1000	Include the word "cost" on your subject line
			A/G Calcord		156.0750 RX/TX Tone 156.7	
			Command Milk Ranch linked to Cmd 1&2 via relay	RX 171.6750	TX 165.600 Tone 167.9	
Ash Mountain	Dispatch	559-782-3120 EXT: 708	Air Guard		168.6250 (110.9 TX)	

Controlled Unclassified Information/Basic

ICS 220 - Continued

9. HELICOPTERS

FAA N#	TY	MAKE/ MODEL	BASE	START	AVAIL	REMARKS	FAA N#	TY	MAKE/ MODEL	BASE	START	AVAIL	REMARKS
836PA H552	3	AS350B3	KNP	0700	0800	Medical, H <sub>2</sub> O, Recon	674TH	1	K-MAX	Dunlap	0700	0800	Bucket
215GH	3	AS350B3	KNP	0700	0800	Recon, H <sub>2</sub> O	16HX H538	2	Bell 205A-1++	Dunlap	0700	0800	Bucket, Cargo
205BD	2	Bell 205A-1++	KNP	0700	0800	Bucket, Rappel	669AC	3	AS-350-B3	Dunlap	0700	0800	HLCO
357KA	1	K-MAX	KNP	0700	0800	Bucket	620TJ	1	UH-60	Reedley	0700	0800	Bucket
2WIM	1	K-MAX	KNP	0700	0800	Bucket	561AJ	1	CH-47	Reedley	0700	0800	Bucket

Helibase, Dip Sites, Pick Up Sites, etc.

36° 23.187 x 118° 56.822	KNP Helibase	Helibase, Dip Sites, Pick Up Sites, etc.
36° 43.006 x 119° 08.304	Dunlap Helibase (2100')	See Pilot Map
36° 29.220 x 118° 50.401	Ash Mountain Helibase (unstaffed)	
36° 26.323 x 118° 54.511	Ranch MRB	Water Tenders: Dunlap E-329 KNP E-322. E-626
36° 42.884 x 118° 51.030	Meadows MRB	

Wind Restrictions


Flights above ground level	Flight Permitted in Winds	
	Less than / Maximum Gust Spread	Type 3 Helicopters
More than 500' AGL	Type 1 Helicopters <50kts / Gusts: N/A	Type 2 Helicopters <50kts / Gusts: N/A
Less than 500' AGL	<40kts / Max Gust Spread: 15kts	<30kts / Max Gust Spread: 15kts

INCIDENT RADIO COMMUNICATIONS PLAN		KNP COMPLEX BRANCH 1 CONTROLLED UNCLASSIFIED INFORMATION//BASIC				Date/Time Prepared 10/19/2021 1615 hrs	Operational Period Date/Time 10/20/21 0700 to 1900 hrs.	
Channel Name/Trunked Radio System Talkgroup		RX Freq	Assignment	TX Freq	Tx Tone/NAC	Remarks		
1	TACTICAL	168.0500	DIV. L/P/S/U	168.0500	T-14 151.4	A	NIFC T1	
2	TACTICAL	168.2500	REPAIR SOUTH, CONTINGENCY	168.2500	T-14 151.4	A	NIFC T7	
3	TACTICAL	168.6000	REPAIR NORTH	168.6000	T-14 151.4	A	NIFC T3	
4	TACTICAL	166.7250	SQF PROTECTION	166.7250	T-14 151.4	A	NIFC T5	
5	TACTICAL	166.7750	DIV. A/C/E/X	166.7750	T-14 151.4	A	NIFC T6	
6	COMMAND	171.8625	ALL DIVISIONS	164.8625	T-4 136.5	A	NOT DEPLOYED	
7	COMMAND	172.1375	ALL DIVISIONS	165.3625	T-4 136.5	A	NIFC C-132 LITTLE BALDY PK	
8	COMMAND	170.0000	ALL DIVISIONS	166.6750	T-4 136.5	A	NIFC C-4 BUCK ROCK	
9	COMMAND	170.4125	ALL DIVISIONS	165.9625	T-4 136.5	A	NIFC C-10 SHADEQUARTER	
10	COMMAND	171.0875	ALL DIVISIONS	165.9875	T-4 136.5	A	NIFC C-45 PARADISE PEAK	
11	COMMAND	172.5500	ALL DIVISIONS	165.3875	T-4 136.5	A	NIFC C-42 CASE MOUNTAIN	
12	COMMAND	171.6750	ALL DIVISIONS	165.6000	T-7 167.9	A	PARK DISP - USE AS BACK UP	
13	AIR TO GROUND	168.3375	DIV SUP & ABOVE	168.3375		A	DIV SUP & ABOVE	
14	AIR TO GROUND	162.1875	ALL RESOURCES	162.1875		A		
15	AIR TO GROUND	156.0750	MEDEVAC	156.0750	T-6 156.7	A		
16	AIR GUARD	168.6250	EMERGENCY	168.6250	T-1 110.9	A	EMERGENCY USE ONLY	
CONTROLLED UNCLASSIFIED INFORMATION//BASIC								
Prepared By (Communications Unit)						SEQUOIA NATIONAL PARK		
Kevin Harper COML 661-330-0209 <i>Kevin Harper COML</i>						COMMUNICATIONS UNIT 510-507-1142 New Comm # as of 10/20 925-872-8577		

KNP COMPLEX		CA TEAM 2 CONTACT INFO				updated 10/18
NAME	POSITION	UNIT	DISPATCH	Primary Contact (cell)	EMAIL	
<b>COMMAND</b>						
Minton, Mike	ICT1	CA-WRP	ONCC	707-498-4435	<a href="mailto:michael_minton@nps.gov">michael_minton@nps.gov</a>	
Johnny, Nickie	ICT1	CA-ENF	CICC	530-409-9210	<a href="mailto:nickie_johnny@usda.gov">nickie_johnny@usda.gov</a>	
Goss, John	ICT2(t)	CA-SNF	SICC	559-908-6526	<a href="mailto:john.goss@usda.gov">john.goss@usda.gov</a>	
Bertsch, Ron @ Hume Lake BC	SOF1	GA-CHE		706-515-5625	<a href="mailto:ron@rbriskmanagement.com">ron@rbriskmanagement.com</a>	
Tim Sampson	SOF1			509-690-2063	<a href="mailto:timothy.sampson@usda.gov">timothy.sampson@usda.gov</a>	
Theune, Mike	PIO1	CA-KNP	SQCC	559-586-0882	<a href="mailto:Mike_Theune@nps.gov">Mike_Theune@nps.gov</a>	
Wyatt, Daron	PIO1(t)	CA-MNP	SBCC	714-497-5633	<a href="mailto:daron@wyattconsulting.us">daron@wyattconsulting.us</a>	
Ekman, Robbin	LOFR	CA-LVN	XLBC	559-903-7186	<a href="mailto:Rekman12@gmail.com">Rekman12@gmail.com</a>	
<b>OPERATIONS</b>						
Russell, Patrick, Day Ops	OSC1	CA-ANA	XORC	714-493-6371	<a href="mailto:prussell2@anaheim.net">prussell2@anaheim.net</a>	
Eichamer, Josh Day Ops	OSC1	CA-SRF				
Laeng, Robert	OSC1	CA-STF	STCC	209-352-0432	<a href="mailto:rlaeng@frontiernet.net">rlaeng@frontiernet.net</a>	
Akerberg, Jake, Planning Ops	OSC1(t)	CA-WNP	RICC	530-638-5605	<a href="mailto:jake_akerberg@nps.gov">jake_akerberg@nps.gov</a>	
Conklin, Matt, Planning Ops	OSC1	CA-ANF	ANCC	626-698-8052	<a href="mailto:matthew.conklin@usda.gov">matthew.conklin@usda.gov</a>	
Hildebrand, Mike	DIVS	CA-HAY	XALC	510-460-5568	<a href="mailto:mike.hildebrand@hayward-ca.gov">mike.hildebrand@hayward-ca.gov</a>	
Harris, Terry	AOBD	TX-TXF	TX-TIC	936-366-4239	<a href="mailto:terrygharris7@gmail.com">terrygharris7@gmail.com</a>	
McElfish, Kelvin	ASGS	CA-BDF	SBCC	909-907-2677	<a href="mailto:Bblfdkem@hotmail.com">Bblfdkem@hotmail.com</a>	
<b>PLANS</b>						
Herzog, Walter	PSC1	CA-NOD	SIFC	530-310-3209	<a href="mailto:whertzog@blm.gov">whertzog@blm.gov</a>	
Ferguson, Jeff	DMOB	CA-ENF	CICC	213-264-1886	<a href="mailto:jff.7170@gmail.com">jff.7170@gmail.com</a>	
Shaffer, Jay	RESL	CA-LOB	XLFC	714-801-7868	<a href="mailto:jay.shaffer@longbeach.gov">jay.shaffer@longbeach.gov</a>	
Mustatia, Rita @ Hume Lake BC	RESL	CA-TMU		530-208-8003	<a href="mailto:rita_mustatia@firenet.gov">rita_mustatia@firenet.gov</a>	
Williamson, Terry	SITL	CA-SHF	RICC	707-499-6580	<a href="mailto:terry.williamson@usda.gov">terry.williamson@usda.gov</a>	
Mosley, John	SITL	CA-BIA	ONCC	530-249-3889	<a href="mailto:john.mosley@bia.gov">john.mosley@bia.gov</a>	
Bass, Carvel	GISS	CA-PNF	PNFC	415-412-6303	<a href="mailto:carvel24@gmail.com">carvel24@gmail.com</a>	
Burns, Dennis	FBAN	CA-STF	STCC	209-770-3783	<a href="mailto:dburns@lpfire.org">dburns@lpfire.org</a>	
Panno, Dominic	TNSP	CA-TNF	GVCC	530-913-8251	<a href="mailto:dpanno@comcast.net">dpanno@comcast.net</a>	
<b>LOGISTICS</b>						
Crakes, Tom	LSC1	CA-LPF	LPCC	775-374-4910	<a href="mailto:tcspul@hotmail.com">tcspul@hotmail.com</a>	
Klym, Dave	LSC1	OR-DEF		703-232-5872	<a href="mailto:dklym13@gmail.com">dklym13@gmail.com</a>	
Alicia, Dave @ Hume Lake BC	LSC2(t)	CA-ENF		530-391-6635		
Hodge, Jason	FACL	CA-VNC	VNCC	805-444-5223	<a href="mailto:jason.hodge@ventura.org">jason.hodge@ventura.org</a>	
Lindquist, Benjamin	FACL	CA-CND		661-809-9754	<a href="mailto:benjamin.lindquist@firenet.gov">benjamin.lindquist@firenet.gov</a>	
McNaughten, Steve	FACL	CA-OXD		805-814-1066	<a href="mailto:stephen.mcnaughten@oxnard.org">stephen.mcnaughten@oxnard.org</a>	
Preciado, Art @ Hume Lake BC	FACL			619-587-4456		
Wewer, Doug @ Hume Lake BC	FACL			801-668-9233		
Zepeda, Markus @Horse Creek CG	BCMG			928-202-1400		
Warren, Troy	RCDM	CA-WDL	XYOC	530-848-5430	<a href="mailto:troy.warren@cityofwoodland.org">troy.warren@cityofwoodland.org</a>	
Browning, Randy	SPUL	CA-SCR	XSAC	530-400-3607	<a href="mailto:rbrowning@sacfire.org">rbrowning@sacfire.org</a>	
Lewis, Casey	ORDM			559-737-0032		
Fitzgerald, Michael	GSUL	CA-SMF	XLAC	310-866-2016	<a href="mailto:mike.fitzgerald@smgov.net">mike.fitzgerald@smgov.net</a>	
Harper, Kevin	COML	CA-MRP	XCAC	661-330-0209	<a href="mailto:kharp911@gmail.com">kharp911@gmail.com</a>	
Fong, Gerald	ITSS	CA-CSO	ONCC	916-216-5236	<a href="mailto:gfong@blm.gov">gfong@blm.gov</a>	
Mohlenbrok, Scott	MEDL	CA-GLN	XLCC	562-225-7041	<a href="mailto:Scottmo24@gmail.com">Scottmo24@gmail.com</a>	
Ethridge, Robert	MEDL			909-701-9409		
Kranendonk, Don	SECM			435-383-3066		
<b>FINANCE</b>						
Lee, Larry	FSC1	CA-R05	SBCC	951 205 3819	<a href="mailto:lawrence.lee@usda.gov">lawrence.lee@usda.gov</a>	
Taylor, Robert	FSC2(t)	CA-BDF	SBCC	909-693-2875	<a href="mailto:robert.taylor2@usda.gov">robert.taylor2@usda.gov</a>	
Falls, Tracy	EQTR	CA-MNP	SBCC	805-280-8866	<a href="mailto:tracy_falls@nps.gov">tracy_falls@nps.gov</a>	
Hope, Terry	EQTR	CA-MNP	SBCC	805-280-8866	<a href="mailto:terrell_hope@firenet.gov">terrell_hope@firenet.gov</a>	
Shapiro, Abby	PTRC	CA-RNP	MNFC	669-696-5497	<a href="mailto:2021.knp.finance@firenet.gov">2021.knp.finance@firenet.gov</a>	
Avilla, Cassandra	PTRC	CA-LPF	LPCC	669-696-5497	<a href="mailto:cassandra.avila@usda.gov">cassandra.avila@usda.gov</a>	



## COVID-19 SCREENING TOOL



**Today, or in the last 24 Hours,  
Have you had any of the following symptoms?**

- Cough more than expected?
- Sore throat?
- New loss of taste or smell?
- Nausea, Vomiting, or Diarrhea?
- Headache, Fatigue, Congestion, or Runny Nose  
(Outside of your normal firefighting)

**If the answer is YES to any the above questions, please apply a mask, isolate yourself in a safe area and contact MEDL to come meet you at your location.**

**MEDL (562) 252-2168**

**10/20/2021**

**TENTATIVE RELEASE**

**KNP COMPLEX US-CA-KNP-000122**

**CREWS**

C-62 0800 (HC2) COBRAS - 6

C-63 0800 (HC2) BLACK EAGLES - 6

**EQUIPMENT**

E-551 0800 (ES3) ENGINE S/T-5600 C

E-92 0830 (MEC) SERVICE TRUCK

E-560 0830 (WTS1) TENDER, WATER

E-624 1900 (WTS2) TENDER, WATER

**OVERHEAD**

O-869 0630 (LSC2) ALICEA, DAVID W

O-730 0630 (FMOD) FALLER MODULE - C & K

O-898 0700 (EMTF) ANTES, DOMINIC

O-714 0700 (TFLD) MAINE, TYLER EARL

O-750 0700 (SEC1) WILLIAMS, MATTHEW LEE

O-830 1200 (HRSP) VOELKL, RYAN THOMAS

O-636 1400 (DECK) BARAGAR, MICHAEL L

O-850 1400 (COMP) GOLDEN, PAUL

O-735 1400 (SOF1) MALLOY, BRUCE

O-744 1700 (EQTR) SMITH, SCOTT J

O-733 1800 (HEQB) KIRBY, JOHN

O-334 1800 (THSP) REYNOLDS, JOSHUA

O-331 1800 (THSP) SIEFKER, PHIL

O-512 1900 (HEBM) RUDKIN, MARC

**10/21/2021**

**CREWS**

C-71 0000 (HC2I) CRW2IA SPRINGVILLE

C-63 0000 (HC2) BLACK EAGLES - 6

**EQUIPMENT**

E-210 0000 (MAST) HACKER MACHINE

E-546 0000 (WTS3) WTS3 ALANS

E-549 0000 (ES3) ENGINE S/T - T3 - 6608C

**OVERHEAD**

O-719 0000 (RCDM) DEAN, ELIZABETH V

O-727 0000 (FMOD) FMOD PACIFIC RIDGELINE

O-721 0000 (SEC1) LEONARD, ROBERT FRICKER

O-775 1200 (RADO) MCVEY, RICHARD C

O-786 1600 (FFT1) JACKSON, BURRELL

O-785 1600 (FFT2) SERNA, JOE JASON

O-998 1900 (PIO1) KRASKO, TERRY A

**10/22/2021**

**CREWS**

C-72 0000 (HC2I) COBRAS - 1

**EQUIPMENT**

E-153 1000 (FT2) FUEL SOURCE LLC - FUEL

**OVERHEAD**

O-293 0000 (FMOD) FALLER MODULE - ART OF

O-779 0000 (REAF) PUCHKOFF, ANNA LOUISE


O-167 0000 (IADP) WILLMON, STEFF M

O-791 1900 (PIOF) WOOD, MARY





## Human Resource Message

California Interagency Incident Management Team 2 would like to express their sincere appreciation for your dedication in helping to meet the incident's objectives and for the mutual respect displayed during the course of this fire. Please continue to be exemplary incident personnel for California Interagency Incident Management Team 12 by performing to the best of your abilities and continuing to be professional and treating everyone with respect.



PLEASE USE THE NON-POTABLE  
HYDRANT ACCESS POINT  
LOCATED AT S. MONSON AVE. EAST OF  
PARLIER AVE.

36.6119909 - 119.3315522



## KNP COMPLEX CHECK-IN PROCESS

**Virtual Check-In:** Please complete online check-in with your smart phone or laptop.

1. SCAN THE QR CODE and COMPLETE the form in its entirety.
2. Use your Resource Order and Incident Qualification Card to complete the check-in information accurately. For CREWS, only the leader must check in online and then provide manifest by email.
3. Please ensure the name, cell phone number and e-mail address are accurate and will reach you on this assignment.
4. Email Resource Order to:  
[2021.knp.checkin@firenet.gov](mailto:2021.knp.checkin@firenet.gov)

### Check-in QR Code



## FLIGHT REQUEST FORM

Request Order #	
Name as shown on ID	
Date of Birth	
Cell Phone	
Male or Female	
Email Address	
Last Work Date	
Flight Date	
Departure Airport Code	
Arrival Airport Code	
Rental Location	
Need ride to airport?	

If you have a suggested flight, provide detailed information. Email form to:

[2021.knp.demob@firenet.gov](mailto:2021.knp.demob@firenet.gov)

# KNP Complex Message Board

## KNP COMPLEX DEMOB PROCESS

Please scan the QR code for the directions to the DEMOB process. On this Incident we use a remote DEMOB process. E-mail or text the DEMOB unit leader with questions.

**If you need to book a flight back to your home unit.** Please submit the Flight Request Form via email to DEMOB no less than 72 hours in advance of your travel date.  
[2021.knp.demob@firenet.gov](mailto:2021.knp.demob@firenet.gov) **Questions?** Call DEMOB at 213-264-1886.

The DEMOB process for the KNP Complex Fire is as follows:

### **\*\*NOTICE\*\***

Do **NOT** submit this form **before** you close out with Finance!

To do so will **delay** your demob process.

1. Check DEMOB list for time (due to COVID Protocols do not attempt to DEMOB early)
2. Vehicle Inspection from Ground Support
3. Weed Wash for ALL EQUIPMENT!
4. Return supplies to Supply Unit
5. Return communications equipment to Communications
6. Turn in documentation (ex: unit log)
7. If a trainee, complete documentation using QR Code in the IAP
8. Complete timekeeping with Finance.
9. Complete this form (only after you finish with finance)

### Demob QR Code



**Questions?** Call DEMOB at 213-264-1886.

PLEASE USE THE FOLLOWING EMAIL ADDRESS  
WHEN CONTACTING RESOURCES (IAP PARTS, ECT.)

2021.knp.resources@firenet.gov



THANKS!!

## From your Fire Friendly Finance

[2021.knp.finance@firenet.gov](mailto:2021.knp.finance@firenet.gov)

Finance is available to assist you in-person at Orange Cove ICP.

Prior to your demob date, please contact Finance to expedite the demob process. Upon submittal of your final CTR/Shift tickets, Finance will email you copies for your pay documents for review and signature.

When emailing us:

### OVERHEAD/FED:

In **subject line** of email: "TIME" [Resource #], [Resource Name], and items included.


(EXAMPLE: TIME O-1, Bunyan, Paul, CTR 20211031)

### EQUIPMENT & COOPERATOR:

In **subject line** of email: "EQTR" [Resource #], [Resource Name], and items included.

(EXAMPLE: EQTR E-1, Big Red's Trucking ST 20211031)

In **body** of email: Please provide a contact name and phone number



Personnel Phone: 669-696-5497

Equipment Phone: 805-280-8866

MESSAGE BOARD CIIMT2

## Training Specialist Message

An Incident Training Specialist is assigned to this incident and will be performing the duties "Remotely".

### To assure proper documentation for your assignment:

1. Scan the QR Code
2. Complete the Trainee Registration Form

This is the link to sign up -



### At the end of your assignment:

1. **Trainee:** Complete the exit interview form. Use the exit interview QR code to access the document.

This is the link to the exit interview form -



2. **Trainer:** Fill in the Position Task Book as completely as possible for this incident.
3. **Trainer:** Complete the ICS 225 performance evaluation and discuss with your Trainee.

Make sure it's **signed** by both the Trainer and Trainee. Take a picture/copy of the ICS 225 and send it to [imt2training@gmail.com](mailto:imt2training@gmail.com)

The Training Specialist will send the training documents to the email address you provided.


For training related questions, call/text Dominic Panno (TNSP) at 530-913-8251 or email- [imt2training@gmail.com](mailto:imt2training@gmail.com)




# INCIDENT RECYCLING

KNP COMPLEX 10/20/21

## WHAT GOES IN THE BINS



- ALUMINUM CANS
- GLASS BOTTLES
- PLASTIC BOTTLES



- PAPER LUNCH BAGS
- ALUMINUM CANS
- GLASS BOTTLES
- PLASTIC BOTTLES
- WHITE PAPER (IAP)
- BATTERIES




- FOOD CONTAINERS
- UTENSILS
- PLASTIC BAGS
- PAPER TOWELS
- COFFEE CUPS

## HOW TO RECYCLE WITH US

1. Pick up a blue recycle bag at the refer
2. Fill it with clean, empty items from the above indicated recyclables list
3. Drop off your recycle bags and your trash bags with us at the recycling station.





KNP Complex  
1705 S Anchor Ave  
Orange Cove, CA 93646



S Anchor Ave



Ground Support  
180 E Railroad Ave  
Orange Cove, CA 93646

S Anchor Ave

Sleeping



Engine Parking



Showers



Laundry



Kitchen

S Anchor Ave

Copy

IC LIA

OES

COVID



OPS  
AREP  
PIO

SITL

FIN  
RESL  
LOGS  
MEDL

FIN

READ

COMT

Overhead  
Parking

S Anchor Ave




Vendor  
Sleeping

GIS

COMM

ITSS

FACL



Briefing

PIO

HR

S Anchor Ave



Sleeping



S Anchor Ave

Sleeping




Parking



S Anchor Ave

US Senator  
Dianne  
Feinstein Park



S Anchor Ave

Supply






**Helibase**



to  
Visalia



**Ground Support**

amphitheater

**Fuel**



**Medical**



**Briefing**

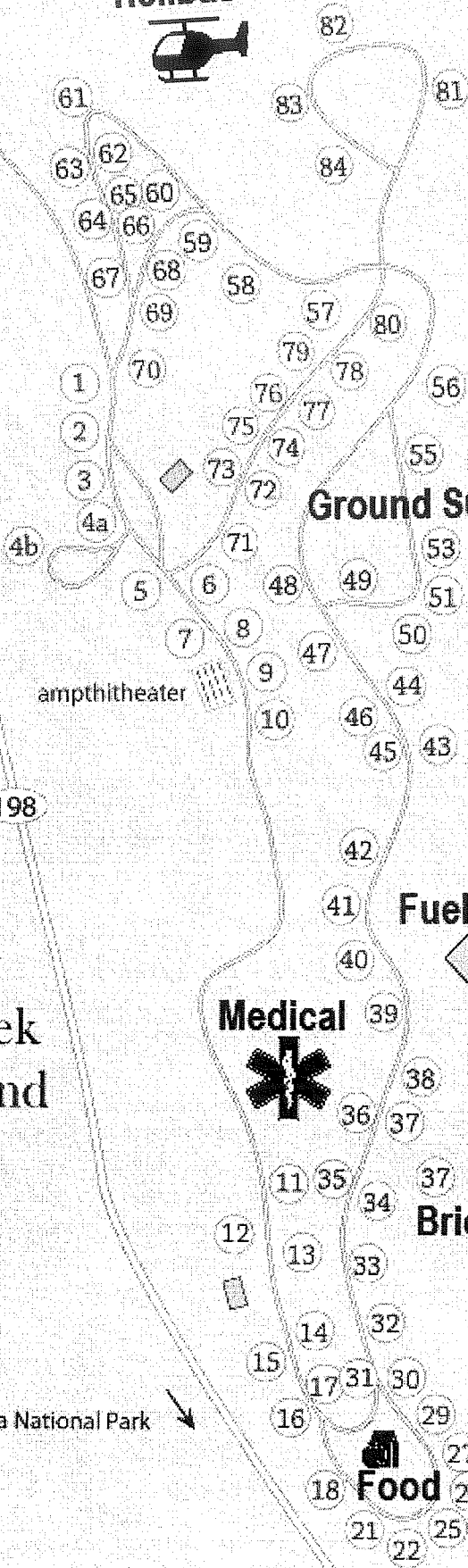
**Supply**

**Food**

**Horse Creek  
Campground**

198

to  
Sequoia National Park





<b>MEDICAL PLAN (206)</b>	<b>INCIDENT NAME:</b> <b>KNP Complex</b>	<b>DATE PREPARED:</b> <b>October 19, 2021</b>	<b>TIME PREPARED:</b> <b>1700</b>	<b>OPERATIONAL PERIOD:</b> <b>10/20/21 0700-1900</b>
---------------------------	---	--	--------------------------------------	---

<b>INCIDENT MEDICAL AID STATIONS</b>			
<b>MEDICAL AID STATIONS</b>	<b>LOCATION</b>	<b>ALS</b>	
		<b>Yes</b>	<b>No</b>
Medical Support Trailer	Hume Lake	X	
Medical Support Trailer	Horse Creek Campgrounds	X	
Ambulance/ Medical Support Yurt - AMB 775 (E-521)	Orange Cove ICP	X	

<b>TRANSPORTATION</b>				
<b>GROUND AMBULANCE</b>				
<b>NAME</b>	<b>LOCATION</b>	<b>PHONE</b>	<b>ALS</b>	
			<b>Yes</b>	<b>No</b>
Ambulance 772 (E-100)	Div. L/P/S/U/Sequoia Group/Repair North	KNP Communications	X	
Ambulance 777 (E-634)	Div. L/P/S/U/Sequoia Group/Repair North	KNP Communications	X	
Ambulance 771 (E-99)	Div. A/C/E/X/Repair South	KNP Communications	X	
Ambulance 4 (E-434)	Div. A/C/E/X/Repair South	KNP Communications	X	

<b>AIR AMBULANCE</b>				
<b>NAME</b>	<b>PHONE #</b>	<b>LOCATION / TYPE</b>	<b>ALS</b>	
			<b>Yes</b>	<b>No</b>
NPS 552 / Tail # 836PA	KNP Communications 925-872-8577	Short Haul Assigned to KNP Complex / Located @ 3 Rivers Helibase	X	
SkyLife EMS Ship	(800) 305-5433	Type 3 / Bell 407 / Air Ambulance IFR Capable (night)	X	
Kern County 407 / Tail # N407KC	KNP Communications 925-872-8577	Type 1 / Day and Night Hoist (0700-2100 hrs.) Assigned to the incident		X

<b>HOSPITALS</b>										
<b>NAME</b>	<b>ADDRESS</b>	<b>TRAVEL TIME</b>		<b>PHONE</b>	<b>TRAUMA</b>		<b>HELIPAD</b>		<b>BURN CENTER</b>	
		<b>AIR</b>	<b>GRND</b>		<b>YES</b>	<b>NO</b>	<b>YES</b>	<b>NO</b>	<b>YES</b>	<b>NO</b>
Kaweah Health Urgent Care	1633 S. Court St., Visalia, CA 93277	N/A	30 Min.	559-624-6090		X		X		X
Kaweah Delta	400 W. Mineral King, Visalia, CA 93291 Lat/Long 36°19.71 N, -119°17.70 W	15 Min	30 Min	559-624-2000	LVL 3		X			X
Fresno Community Regional Medical Center	2823 Fresno St., Fresno, CA 93721 Lat/Long 36°44.57 N, -119°47.09 W	30 Min	1 Hr.	559-459-6000	LVL 1		X		X	

<b>MEDICAL EMERGENCY PROCEDURES</b>	
<p><b><u>LINE "MEDICAL-EMERGENCY" PLAN:</u></b></p> <ul style="list-style-type: none"> <li>- <b>Crew Supervisor</b> to contact Division Supervisor/Operations with: <ul style="list-style-type: none"> <li>• Patient Complaint, Condition and Location via Tactical or Command frequency. <b>Priority 1-Red &amp; 2-Yellow Patients</b> trigger Incident within Incident (IWI).</li> </ul> </li> <li>- <b>Division Supervisor/Operation</b> contacts Communications/Dispatch: <ul style="list-style-type: none"> <li>• Division Supervisor or POC* will run "<b>Medical –Emergency</b>" on the Command frequency.</li> <li>• Division Supervisor or POC* to use "<b>Medical Incident Report</b>" worksheet on back of this page or back of IRPG.</li> <li>• Communication contacts Medical Unit Leader on the Command frequency or cell phone (562) 252-2168 (Medical Emergencies Only).</li> </ul> </li> </ul> <p>POC* (Point of Contact) and/or Operations</p>	<p><b><u>LINE "NON-EMERGENCY INCIDENT" PLAN:</u></b></p> <ul style="list-style-type: none"> <li>- <b>Crew Supervisor</b> to contact Division Supervisor with: <ul style="list-style-type: none"> <li>• Patient Complaint, Condition and Location via Tactical or Command frequency. <b>Priority 3-Green, (Minor) Patients</b> <u>do not</u> trigger Incident within Incident (IWI).</li> </ul> </li> <li>- <b>Division Supervisor</b> to contact Communications/dispatch: <ul style="list-style-type: none"> <li>• Division Supervisor or POC* will run "<b>Non-Emergency Incident</b>" on the Command frequency.</li> <li>• Division Supervisor or POC* will use "<b>Medical Incident Report</b>" worksheet on the back of this page or back of IRPG.</li> <li>• Communications contacts Medical Unit Leader on the Command frequency or cell phone (562) 252-2168 (For medical related incidents only).</li> </ul> </li> </ul> <p style="text-align: center;"><b><u>IN-CAMP – 24 HOUR MEDICAL</u></b></p> <ul style="list-style-type: none"> <li>- Contact 911 and Medical Unit (562) 252-2168 with: <ul style="list-style-type: none"> <li>• Patient Complaint, Condition and Location</li> </ul> </li> </ul>

9. PREPARED BY Scott Mohlenbrok (MEDL)	10. REVIEWED BY Safety Officer
---	-----------------------------------

**Medical Incident Report**

FOR A **NON-EMERGENCY INCIDENT**: WORK THROUGH CHAIN OF COMMAND TO REPORT AND TRANSPORT INJURED PERSONNEL AS NECESSARY.

FOR A **MEDICAL EMERGENCY**: IDENTIFY ON SCENE INCIDENT COMMANDER BY NAME AND POSITION AND ANNOUNCE **"MEDICAL EMERGENCY"** TO INITIATE RESPONSE FROM COMMUNICATIONS

**Use the following items to communicate situation to communications/dispatch.**

**1. CONTACT COMMUNICATIONS / DISPATCH** (Verify correct frequency prior to starting report)

*Ex: "Communications, Div. Alpha. Stand-by for Emergency Traffic."*

**2. INCIDENT STATUS:** Provide incident summary (including number of patients) and command structure.

*Ex: "Communications, I have a Red priority patient, unconscious, struck by a falling tree.*

*Requesting air ambulance to Forest Road 1 at (Lat./Long.)*

*"This will be the Trout Meadow Medical Incident, IC is TFLD Jones. EMT Smith is providing medical care."*

Severity of Emergency AND Transport Priority (Priority 1, 2, 3)	<input type="checkbox"/> <b>RED / PRIORITY 1 Life or limb threatening injury or illness. Evacuation need is IMMEDIATE</b> <i>Ex: Unconscious, difficulty breathing, bleeding severely, 2° – 3° burns more than 4 palm sizes, heat stroke, disoriented.</i>	
	<input type="checkbox"/> <b>YELLOW / PRIORITY 2 Serious Injury or illness. Evacuation may be DELAYED if necessary.</b> <i>Ex: Significant trauma, unable to walk, 2° – 3° burns not more than 1-3 palm sizes.</i>	
	<input type="checkbox"/> <b>GREEN / PRIORITY 3 Minor Injury or illness. Non-Emergency transport</b> <i>Ex: Sprains, strains, minor heat-related illness.</i>	
Nature of Injury or Illness & Mechanism of Injury		<i>Brief Summary of Injury or Illness (Ex: Unconscious, Struck by Falling Tree)</i>
Transport Request		<i>Air Ambulance / Short Haul/Hoist Ground Ambulance / Other</i>
Patient Location		<i>Descriptive Location &amp; Lat. / Long. (WGS84)</i>
Incident Name		<i>Geographic Name + "Medical" (Ex: Trout Meadow Medical)</i>
On-Scene Incident Commander		<i>Name of on-scene IC of Incident within an Incident (Ex: TFLD Jones)</i>
Crew Patient Care		<i>Name of Care Provider (Ex: EMT Smith)</i>

**3. INITIAL PATIENT ASSESSMENT:** Complete this section for each patient as applicable (start with the most severe patient)

Agency Affiliation: (NO PATIENT NAMES)                      Federal                      Contractor                      Local Government

Patient Assessment:                      Age:                      Weight:                      Chief Complaint:

(If pertinent to Injury)                      Skin Signs: (color/moisture/temp)                      Level of Consciousness:                      BP:                      HR:                      Respirations:

Treatment:

**4. TRANSPORT PLAN:**

Evacuation Location (drop point, intersection, helispot, Lat. / Long, hazards)                      Patient's ETA to Location:

**5. ADDITIONAL RESOURCES / EQUIPMENT NEEDS:**

*Paramedic / EMT - Crews - Immobilization Devices - AED - Oxygen - Trauma Bag - IV/Fluid(s) - Splints - Rope rescue - Wheeled litter - HAZMAT - Extraction*

**6. COMMUNICATIONS: Identify State Air/Ground EMS Frequencies and Hospital Contacts as applicable**

Function	Channel Name/Number	Receive (RX)	Tone/NAC *	Transmit (TX)	Tone/NAC *
COMMAND					
AIR-TO-GRND					
TACTICAL					

**7. CONTINGENCY: Considerations:** If primary options fail, what actions can be implemented in conjunction with primary evacuation method? Be thinking ahead.

**8. ADDITIONAL INFORMATION:** Updates/Changes, etc.

**REMEMBER:** Confirm ETA's of resources ordered. Act according to your level of training  
Be Alert - Keep Calm - Think Clearly - Act Decisively

\*\*\* Follow up with MEDL upon return to ICP \*\*\*