






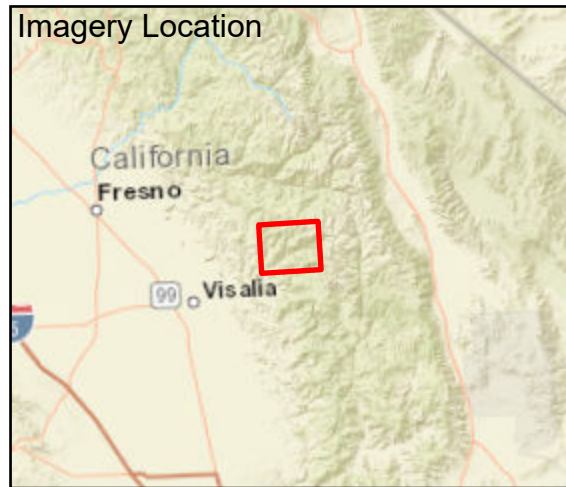






Fire: KNP_Complex
 Briefing Date: 20210918
 Imagery Date: 20210918
 Imagery Time: 0030MDT
 IR Analyst: Alexander Pincus
 Interpreted Acreage: 17861

-  Heat Perimeter
-  Intense Heat
-  Scattered Heat
-  Isolated Heat Source
-  Possible Heat Source
-  Cloud Cover
-  Area Covered by IR Flight



NAD 1983 UTM ZONE 11N

SCALE: 1:90,000



Earthstar Geographics, Esri, HERE, Garmin, NGA, USGS, NPS

