











Fire: KNP Complex
 Briefing Date: 20210921
 Imagery Date: 20210920
 Imagery Time: 0030MDT
 IR Analyst: Jeremy Hurd
 Interpreted Acreage: 25147

-  Heat Perimeter
-  Intense Heat
-  Scattered Heat
-  Isolated Heat Source
-  Possible Heat Source
-  Cloud Cover
-  Area Covered by IR Flight



NAD 1983 UTM ZONE 11N

SCALE: 1:91,244



Earthstar Geographics, Esri, HERE, Garmin, NGA, USGS, NPS

