






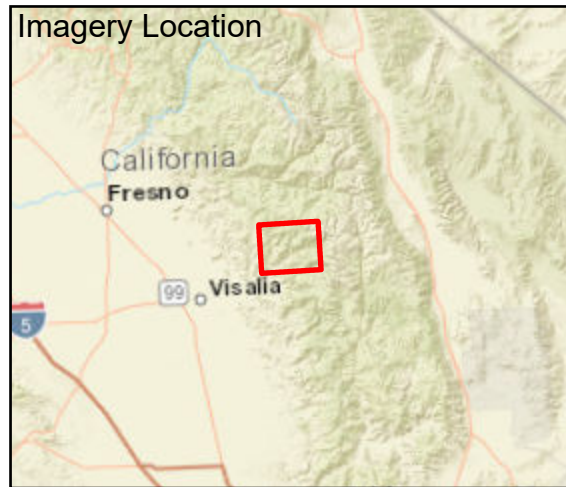



Fire: KNP\_Complex  
 Briefing Date: 20210922  
 Imagery Date: 20210921  
 Imagery Time: 2345MDT  
 IR Analyst: Alexander Pincus  
 Interpreted Acreage: 28421

-  Heat Perimeter
-  Intense Heat
-  Scattered Heat
-  Isolated Heat Source
-  Possible Heat Source
-  Cloud Cover
-  Area Covered by IR Flight



NAD 1983 UTM ZONE 11N

SCALE: 1:93,000



Earthstar Geographics, Esri, HERE, Garmin, NGA, USGS, NPS

