


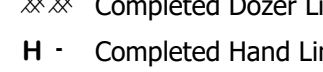
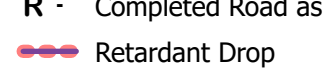
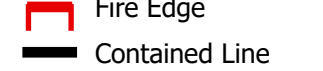




Prepared by GIS Unit 5/20/2021 20:49

-  Sling Site
-  Division Break
-  Drop Point
-  Completed Dozer Line
-  Completed Hand Line
-  Completed Road as Line
-  Retardant Drop
-  Fire Edge
- Contained Line



OPERATIONS

Palisades

CA-LFD-001448

05/21/21



Palisades
CA-LFD-001448
OPS MAP
05/21/21

