






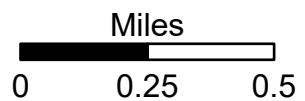




# IAP MAP

**TUMBLEWEED FIRE**  
**CA-LAC-205212**  
**07/08/2021**

-  Division Break
-  Incident Command Post
-  Drop Point
-  Completed Dozer Line
-  Completed Hand Line
-  Completed Road as Line
-  Wildfire Daily Fire Perimeter



SP Zone V  
NAD83  
07/08/2021  
1600

1:24,000

**868 Acres**  
**100% Contained**

