




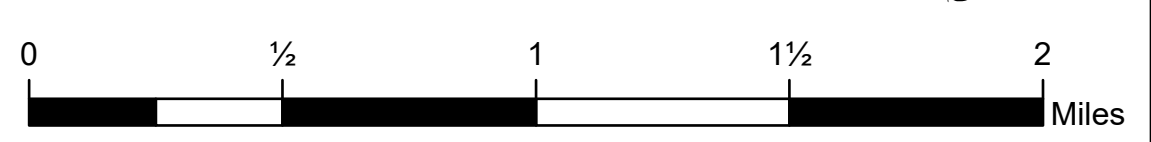
<p><b>Event Point</b></p> <ul style="list-style-type: none"> <li>○ Check Point</li> <li>● Dip Site</li> <li>● Helispot</li> <li>○ Helibase</li> <li>⊗ Division Break</li> <li>⊗ Drop Point</li> <li>⊗ Camp</li> <li>⊗ Fire Station</li> </ul> <p><b>Event Line</b></p> <ul style="list-style-type: none"> <li>— Completed Dozer Line</li> </ul>	<p><b>H</b> - Completed Hand Line</p> <p><b>R</b> - Completed Road as Line</p> <p>— Planned Dozer Line</p> <p>— Fire Edge</p> <p>— Contained Line</p> <p><b>USFS Administrative Forest</b></p> <ul style="list-style-type: none"> <li>— Los Padres National Forest</li> <li>— Indians, Completed, Dozer</li> <li>— Soberanes, Completed, Dozer</li> </ul> <p><b>USFS R5 Fire History</b></p> <p><b>Fire Name, Fire Year</b></p> <ul style="list-style-type: none"> <li>— DOLAN, 2020</li> <li>— INDIANS, 2008</li> <li>— SOBERANES, 2016</li> </ul> <p><b>National Roads</b></p> <p><b>Road Categories</b></p> <ul style="list-style-type: none"> <li>— Highways</li> <li>— Local Roads</li> </ul>	<p><b>Trails</b></p> <p><b>Forest Service Roads</b></p> <p><b>Road Type</b></p> <ul style="list-style-type: none"> <li>— Paved Road</li> <li>— Gravel Road, Suitable for Passenger Car</li> <li>— Dirt Road, Suitable for Passenger Car</li> <li>— Road, Not Maintained for Passenger Car</li> <li>— Forest Service Trails</li> <li>— USGS Trails</li> </ul>
---	--	--

**PLANNING OPERATIONS**  
Willow  
CA-LPF-001493  
6/27/2021









1:24,000

Map Updated: 6/26/2021 10:05