







OPERATIONS
Alisal
CA-LNF-002759
October 14, 2021
Day Shift

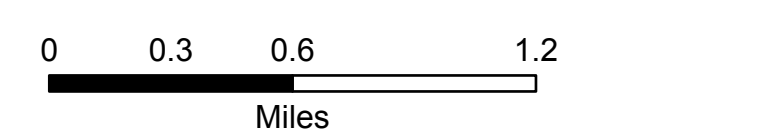





<ul style="list-style-type: none"> ■ Alisal Fire-Area of Avoidance Non-FS Lands OPERATIONAL_MAINT_LEVEL 2 - HIGH CLEARANCE VEHICLES 3 - SUITABLE FOR PASSENGER CARS 4 - MODERATE DEGREE OF USER COMFORT 5 - HIGH DEGREE OF USER COMFORT Uncontrolled Fire Edge Completed Dozer Line Temporary Flight Restriction 	<ul style="list-style-type: none"> Branch Break Division Break ■ Drop Point ⊙ Helibase ⊙ Dip Site ⊙ Hot Spot - Spot Fire ⊙ Repeater Fire_History_2010_2020 	<ul style="list-style-type: none"> FSTopo Boundary Lines Federally Admin - Other Incorporated City - Etc Indian Land State/County Special Area Built-Up Area FSTopo USGS Contour Lines Lower 48 FCode Depression Index Depression Intermediate 	<ul style="list-style-type: none"> Normal Index Normal Intermediate FSTopo Drainage Lines Aqueduct Tunnel Breakwater - Wide Canal/Aque/Ditch Dam Carrying Road Dam or Weir - Masonry Misc Interior Line Spillway - Masonry 	<ul style="list-style-type: none"> Stream - Intermittent Stream - Perennial FSTopo Drainage Poly Open Water - Perennial Open Water - Intermittent FSTopo Landform Lines Levee, Dike or Diversion Dam FSTopo PLSS Lines Section Line - Surveyed 	<ul style="list-style-type: none"> Township/Range - Surveyed FSTopo PLSS Poly (ALP) Section Line - Surveyed Township/Range - Surveyed FSTopo Railroad Lines R.R. Siding R.R. Standard Gauge FSTopo Recreation and Facility Points Campground 	<ul style="list-style-type: none"> FSTopo Transportation Lines Footbridge Highway Highway w/Median Parking Road - Light Duty - Dirt Road - Light Duty - Paved Road - Light Duty - Unspecified Composition Road - Unimproved Trail 	<ul style="list-style-type: none"> Tunnel - Road Under/Overpass Space -Rd/R.R. FSTopo Transportation Points Abut - Footbridge/Rd Tunnel Ent Abutment - Bridge Gate FSTopo Boundary Poly (ALP) Forest or Grassland
--	--	---	--	--	--	---	---

NAD 1983 UTM Zone 11
Contour Intervals Vary

Approximate fire perimeter
from infrared and GPS as of
10/13/2021 2130



0 0.3 0.6 1.2
Miles