

~~POSTED~~

INCIDENT OBJECTIVES (ICS 202)

1. Incident Name: <p style="text-align: center;">ALISAL FIRE</p>	2. Operational Period:	Date From: 10/17/2021	Date To: 10/18/2021	
		Time From: 0700	Time To: 0700	

3. Objective(s):

Leaders Intent:
Utilize the best combination of point protection, direct and indirect tactics with mindful consideration of the values at risk and the probability of success of firefighting actions in order to meet incident objectives.

Management Objectives

- **SAFETY**
Provide for firefighter and public safety as the highest priority through sound risk management and Life First Principles. The safety of fire personnel, the public, and the employees is the highest priority during all phases of the incident.

Reduce the risk to public safety personnel from the potential hazards of COVID-19 through the implementation of CDC and agency guidance and coordination with Santa Barbara County Health Department. Immediately report all possible exposures.
- **PROPERTY**
Minimize impacts and protect life and property (private residences and critical infrastructure) in the fire area.
- **NATURAL RESOURCES**
Make reasonable efforts to protect natural and cultural resources from high-intensity fire while minimizing fire suppression impacts. Consult with the READs to identify sensitive natural and cultural resources at risk and coordinate all tactical operations.
- **RELATIONSHIPS**
Maintain and develop relationships and partnerships with stakeholders, cooperators, community leaders/members, private landowners, and local agencies by coordinating incident management efforts through timely and accurate information sharing.
- **COST**
Effectively manage cost by selecting and implementing strategies and tactics that have a high probability of success in meeting incident objectives.

Control Objectives

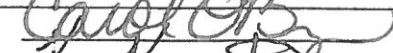
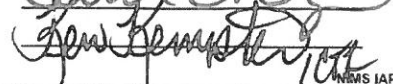
- Keep the fire North of Pacific Ocean
- Keep the fire South of Alisal Lake
- Keep the fire East of US Hwy 101
- Keep the fire West of DP Canyon

5. Site Safety Plan Required? Yes No

Approved Site Safety Plan(s) Located at:

6. Incident Action Plan

<input checked="" type="checkbox"/> ICS 203	<input type="checkbox"/> ICS 215A	<input type="checkbox"/> ICS 205 A	<input checked="" type="checkbox"/> HR Message
<input checked="" type="checkbox"/> ICS 204	<input checked="" type="checkbox"/> ICS 220	<input checked="" type="checkbox"/> Training Message	<input type="checkbox"/>
<input checked="" type="checkbox"/> ICS 205	<input checked="" type="checkbox"/> Facility Maps	<input type="checkbox"/> Travel Map	<input type="checkbox"/>
<input checked="" type="checkbox"/> ICS 206	<input checked="" type="checkbox"/> Weather Forecast	<input checked="" type="checkbox"/> Demob Plan	<input type="checkbox"/> County Health Message
<input checked="" type="checkbox"/> ICS 208	<input checked="" type="checkbox"/> Fire Behavior	<input checked="" type="checkbox"/> Finance Message	<input checked="" type="checkbox"/> ICS 214

7. Prepared By: Carol O'Bryan	Position/Title: PSC	Signature: 
8. Approved by Incident Commander:	Jerry McGowan / Woody Enos	Signature: 

ICS 202

ORGANIZATION ASSIGNMENT LIST (ICS 203)

1. Incident Name: ALISAL FIRE		2. Operational Period: Date From: 10/17/2021 Time From: 0700		Date To: 10/18/2021 Time To: 0700	
3. Incident Commander(s) and Command Staff:			7. Operation Section:		
IC/UC's	Jerry McGowan / Woody Enos		Day Operations	Chris Childers / Billy See / Travis Thane (t)	
Deputy	Matt Farris / Ken Kempter / Curtis Coots		Planning Ops	Chad Cook / Shane Santos (t)	
Safety Officer	John Nickey / Todd Mott		Night Ops		
Information Officer	Kristen Allison / Derek Tsigner (v)				
Human Resources	Adam Alvarez				
Liaison Officer	Celeste Prescott / Jake Fuller		Branch	I	James Courtright
4. Agency/Organization Representatives:			Division/Group	T	Tony Zavalla / Brian Pratt(t)
Agency/Organization	Name		Division/Group	A	J Hidalgo/Angela Chongpintchai(t)
SBC Agency Admin	Mark Hartwig		Division/Group	E	Rob Hazard / Brent Manfred
SBSO	Rich Brittingham		Division/Group	Refugio Structure	Cory Stowe
CHP	Mike Logie / Mike Wolfe		Branch	II	Tom Nimmlich / Trevor Johnson(t)
LPF Agency Admin	Chris Stubbs / Daryl Hodges(t)		Division/Group	J	Joe Tieso / Gilbert Romero (t)
SCE	Scott Brown		Division/Group	L	Tyler Gilliam / Jason Sweet (t)
Cal Fire	Mike Salas		Division/Group		KEDOSA (Nick H)
CA Park Service	T. Butzke		Division/Group		
OES	John Salvate		Branch		
Lead READ	Patrick Lieske		Division/Group		
COVID Advisor	Genevieve Harman		Division/Group		
			Division/Group		
			Division/Group		
			Division/Group		
5. Planning Section:			Division/Group		
Chief	Carol O'Bryan		Division/Group		
Deputy			Division/Group		
Resource Unit	Danny Douglas / Kelly Mosinski / Ethan Robertson (t) / Kim Lawton (t)		Division/Group		
Situation Unit	Rob Verdie / Jonathan Roberts (t)		Branch		
Documentation Unit	Debra Packard		Division/Group		
Demobilization Unit	Joji Abasolo (t)		Division/Group		
GISS	Annette Navarre / Diana Beasley (t) / Travis Coughlin / Melanie Hans		Division/Group		
FBAN	Partick Doyle (t)		Division/Group		
IMET	Rich Tompson		Division/Group		
Training Tech Spec	Robert Rivelle (v)		Air Operations Branch		Director: Galen Young
ITTS	Ulysses Huerta / Jacob Huerta		Air Support Group Supervisor		Curt Warner / Eric Panebaker (t)
Air Resource Advisor	Amber Ortega		Air Tactical Group Supervisor		
6. Logistics Section			Helibase Manager		
Chief	Rich Davis / Dan Turner / Jerry Webster				
Supply Unit	Marty Lee / Manny Bouslaugh		8. Finance/Administration Section:		
Facilities Unit	Nick Sablan		Chief	Amy Lee (v) / Lee Piper (t) / Dave Dukart	
Ground Support Unit	David Trussell		Time Unit	Ariana Rivera	
Communications Unit	Kody Kerwin / Jay Manning / Jeff Carter		Procurement Unit		
Medical Unit	Jon Ford / Josh Ramey		Comp/Claims Unit	Jodi Grover	
Food Unit	Sam Catanich		PTRC	Abby Filkoski	
Ordering	Sara Felix		EQTR	Nicole Williams	
Prepared By: Name:	Carol O'Bryan	Position/Title:	PSC	Signature:	<i>Carol O'Bryan PSC</i>
ICS 203		Date/Time:	10/16/2021 2300 hours		



INCIDENT Weather Forecast



FORECAST NO: 3
 PREDICTION FOR: 0700-0700
 SHIFT DATE: 10/17/21 to 10/18/21
 FORECAST ISSUED: 10/16/21 @ 1700

NAME OF FIRE: Alisal
 UNIT: USFS (LPF)
 SIGNED: Rich Thompson 
 Incident Meteorologist

WEATHER DISCUSSION: Noticeably cooler conditions are expected across the area through the operational period. With the cooler temperatures, relative humidity will be higher. Gusty southerly winds will persist through this afternoon. However as a cold front sweeps across the area tonight, the winds will shift to the northwest and north with gusts of 25-35 MPH likely.

WEATHER FORECAST FOR TODAY:

WEATHER: Partly cloudy.

MAX TEMPERATURES:
 Above 1000 feet: 70-78.
 Below 1000 feet: 64-72.

MIN HUMIDITY:
 Above 1000 feet: 15-25%...increasing through the day.
 Below 1000 feet: 25-40%...increasing through the day.

20 FT WINDS:

RIDGETOP -
 0700-1300: Southeast to south 3-6 MPH Gust 8-12 MPH.
 1300-1700: Southeast to south 5-10 MPH Gust 15-22 MPH.
 1700-1900: South to southwest 6-12 MPH Gust 18-24 MPH.

SLOPE/VALLEY -
 0700-1000: Variable/upslope 3-6 MPH Gust 8-10 MPH.
 1000-1400: Upvalley 4-8 MPH Gust 12-16 MPH.
 1400-1900: Upvalley 6-12 MPH Gust 16-24 MPH.

WEATHER FORECAST FOR TONIGHT:

WEATHER: Partly cloudy.

MIN TEMPERATURES: 48-58.

MAX HUMIDITY:
 Above 1000 feet: 55-75%.
 Below 1000 feet: 75-95%.

20 FT WINDS:

RIDGETOP -
 1900-2300: Southwest to west 6-12 MPH Gust 15-22 MPH.
 2300-0700: Northwest to north 12-22 MPH Gust 25-35 MPH.

SLOPE/VALLEY -
 1900-2100: Southwest to west 4-8 MPH Gust 10-15 MPH.
 2100-0100: Northwest to north 6-12 MPH Gust 15-20 MPH.
 0100-0700: Northwest to north 12-22 MPH Gust 25-35 MPH.

EXTENDED OUTLOOK:

MONDAY: In the wake of a cold front, much cooler conditions are expected with an increase in relative humidity. Strong and gusty northwest to north winds are anticipated with gusts 25-35 MPH likely.

TUESDAY-WEDNESDAY: A slight warming trend is expected with a gradual decrease in relative humidity. Typical diurnal winds are expected.

FIRE BEHAVIOR FORECAST

FORECAST NUMBER: 05	TYPE OF FIRE: Wildfire
FIRE NAME: Alisal	OPERATIONAL PERIOD: 10/17-10/18 Day/Night
DATE ISSUED: Saturday, October 16, 2021	TIME ISSUED: 2000
UNIT: Los Padres NF	SIGNED: <i>Isl Patrick Doyle</i> , FBAN

WEATHER SUMMARY (See Fire Wx Forecast)
WEATHER Partly cloudy. Elevation: Low (0-1000') / High (>1000')
HUMIDITY (minimum) Day: Low elev. 25-40% (up 22-23%) / High elev. 15-25% (down 5)
 Night: Low elev. 75-95% (up 63-77%) / High elev. 55-75% (up 35-45%)
MAX TEMP: High elev. 70°-78° (down 8-10)
20 FOOT WINDS (PM Ridgetop) 5-12mph (up 2), with G15-22 mph (up 2)
Ridgetop: Little windier than yesterday (S to SW). Higher day humidity in low elevation and both night.

TOPOGRAPHY: Elevation: Sea Level-to-2,600'. Slopes: 0%-70%+ (0-35°degrees+).

FUELS*: Fuel Models, Fuel Moistures, NFDRI Indices

Grass & Shrub	GR2 & SH5
Timber	TL7
FDFM (1hr)	5 % (▲ 2)
10-hr (%)	4 % (NC)
100-hr (%)	6 % (▼ 1)
1000-hr(%)	11 % (▼ 1)
Live (Seasonal) Fuels (grasses)	fully cured

Live fuel moistures (FM) fully cured out at lower and upper elevations.
ERC: 65 (down 27)
BI: 130 (up 49)

Refugio RAWS (WIMS ID: 45223) Elevation: 1465 ft

Fire Behavior (for new starts or unburned areas)

Probability of Ignition: 65% Unshaded / 59% Shaded
Spotting Distance: 0.01-0.6 mile (short range)
 Values below use 40% slope and assume upslope spread.

Day			
Fuel Model	Fuel Model	FL (Ft.)	ROS (Ch/Hr)
Grass	GR2	1-7	81
Shrub	SH5	1-20	118
Timber	TL9	1-6	15

*▲ = Up; ▼ = Down; NC = No Change; Energy Release Component

FIRE BEHAVIOR

GENERAL:

- One more day of similar fire activity like yesterday, through morning and into afternoon. Fire will be picking up as the direct sun gets on the heat, with increased activity indicator's showing between 11am-1pm, with torching and potential for spotting increasing significantly after 1-2pm. Southerly winds during this period will provide wind/slope/aspect alignment for continued activity on northside of Alisal fire.
- Live fuel moistures from the Refugio sampling site are around 50%, well below critical levels
- Watch out today for gusty afternoon winds today and the incoming cold front this evening that will switch our winds from daytime southerly to overnight northerly (see Fire Wx Forecast).

SPECIFIC:

DIV A & T: Expect to pick up more spots today even as humidity increases through day. Minimal to moderate activity depending on patches or islands of unburned fuel. Be diligent in watching out for and being prepared for upslope activity near ridgetop with flareups, torching or short-runs sending spots across the line. Slightly higher windspeeds will push smoke and potentially embers across the ridgetop. Look for evening wind switch from around 7pm to midnight (SW to W to NW to N), with strong overnight wind gusts.

DIV L: Hold-over heat in unburned islands and patches of underburned/preheated fuels will continue to look for opportunities to flank to the west or spot over the ridgetop.

DIV E & J: Minimal activity. Pockets of fuels and hold-over heat will continue to provide challenges today. Interior pockets of heat will continue to consume and burn out. Smoldering and creeping in isolated pockets of fuels and jackpots.

AIR OPERATIONS: Partly cloudy but should not adversely affect air operations should be good all day.

Sunrise: 7:06am, Sunset: 6:21pm Day length: 11hr 15min

SAFETY: One of our watch out situations is having unburned fuel between you and the fire. When working on spots or indirect line ensure escape routes and safety zones are identified and make them known.

ASSIGNMENT LIST (ICS 204 WF)

CONTROLLED UNCLASSIFIED
INFORMATION//BASIC

1. Incident Name: ALISAL FIRE	2. Operational Period: Date From: 10/17/21 Date To: 10/18/21 Time From: 0700 Time To: 0700	3. Branch Division I T Page 1 of 1 Tango
--	---	--

4. Operations Personnel:	
Operations Section Chief: Chris Childers / Billy See / Travis Thane (t) Branch Director: James Courtright Division/Group Supervisor: Tony Zavalla / Brian Pratt(t)	Night Ops: Branch Safety: Jon Lee Air Attack:

5. Resources Assigned:		** Resources below in bold are 12 hour **					
Resource Identifier	24HR	LWD	Leader	Personnel	Request #	Hours	Reporting Location
HC1 PALOMAR IHC		10/17	CODREY, DEREK	21	C-1	0700-1900	ICP
HC1 LAGUNA IHC		10/17	KRALING, TIM	20	C-2	0700-1900	ICP
HC1 ALTA IHC		10/24	BOGDANOFF, BRYAN	20	C-5	0700-1900	ICP
HC1 GROVELAND CREW 4		10/25	MARKIN, TIMOTHY	20	C-16	0700-1900	ICP
HC1 ARROYO GRANDE IHC		10/29	HERNANDEZ, PHILLIP	20	C-37	0700-1900	ICP
HC2IA VANDENBERG CREW 2		10/24	HENDRICKS, JESSE	15	C-14	0700-1900	ICP
ENG3 LPF 319		10/26	KENNER, ANDREW	5	E-141	0700-1900	ICP
ENG3 HTF 353		10/27	HIGGINS, DUSTIN	5	E-186	0700-1900	ICP
ES6 OES 6829F		10/25	WILLIAMS, RYAN	16	E-108	0700-1900	ICP
ES6 OES 1807F		10/28	SANDIFER, TIMOTHY	17	E-110	0700-1900	ICP
ENG6 NORWOOD FPD E 7		10/29	GARCIA, MARK M	5	E-231	0700-1900	ICP
ENG6 LONE PEAK FD		10/29	WILLDEN, CHRIS	3	E-232	0700-1900	ICP
DOZ2 LPF 4		10/24	KELLEY, SEAN	2	E-12	0700-1900	ICP
DOZ2 ANF 10		10/25	HEINEMANN, CRAIG	2	E-89	0700-1900	ICP
DOZ2 SNF 2		10/28	CORNELL, JEFF	4	E-188	0700-1900	ICP
DOZ2 LPF 3		10/28	KENNEDY, SEAN	2	E-236	0700-1900	ICP
TFLD PIEHL		10/28	PIEHL, TED D	1	O-134	0700-1900	ICP
ENG3 CHUMASH 801		10/29	GARCIA, RICHARD	4	E-227	0700-1900	ICP
REAF MOLINARI		10/28	MOLINARI, NICOLE	1	O-251	0700-1900	ICP
REAF GALBRAITH II		10/25	GALBRAITH, STEVE	1	O-18	0700-1900	ICP
REMS 1		10/29	WELCH, CHRIS	4	O-228	0700-1900	ICP

6. Work Assignments: WT MRA E-36
TASK: Continue to patrol, monitor, and mop up from the DIV A/T break to DP 40. Scout to connect fireline to DIV L. Construct direct fireline from DIV break toward Hwy 101. Cold trail fire's edge. Use direct line to stop fire where needed to tie heat sources back to cold black. ENG 6 BTF ENG 671 E-233
PURPOSE: Extinguishment to stop any potential spread and eliminate all heat signatures.
END STATE: Control of the Alisal Fire.

7. Special Instructions:
 Be aware of residents and personnel evacuating the fire area. Identify and plan for point protection. Identify hazard locations. Avoid sensitive resource areas identified by ORA / WHI stripe "Special Treatment Zone" flagging. Talk to a READ for further guidance. Coordinate with READS for suppression repair.

8. Communications

Name	Ch	Function	Rx Freq	Rx Tone	Tx Freq	Tx Tone	Notes
SBC C3	2	COMMAND	153.9800	110.9 (T1)	153.9800	127.3 (T12)	
NIFC T5	1	TACTICAL	166.7250	CSQ	166.7250	NONE	
A/G CMD	10	COMMAND	167.8125	CSQ	167.8125	NONE	
A/G TAC N	11	TACTICAL	169.1500	CSQ	169.1500	NONE	USE IN DIVS A & T
CALCORD	15	EMERGENCY	156.0750	156.7 (T6)	156.0750	156.7 (T6)	
AIRGUARD	16	EMERGENCY	168.6250	CSQ	168.6250	110.9 (T1)	

ICS 204
Danny Douglas Signature:
Date/Time: 10/16/2021 2200 Personnel Count: 188

ASSIGNMENT LIST (ICS 204 WF)

CONTROLLED UNCLASSIFIED
INFORMATION//BASIC

1. Incident Name: <p style="text-align: center;">ALISAL FIRE</p>	2. Operational Period: Date From: 10/17/21 Date To: 10/18/21 Time From: 0700 Time To: 0700	3. Branch Division <p style="text-align: center;">I A</p>
---	---	---


4. Operations Personnel:		Page 1 of 2 Alpha
Operations Section Chief: Chris Childers / Billy See / Travis Thane (t) Branch Director: James Courtright Division/Group Supervisor: J Hidalgo/Angela Chongpintchai(t)	Night Ops: Branch Safety: Jon Lee Air Attack:	

5. Resources Assigned:		** Resources below in bold are 12 hour **						
Resource Identifier	24HR	LWD	Leader	Personnel	Request #	Hours	Reporting Location	
HC1 VENTANA IHC		10/25	COOK, HAROLD	20	C-3	0700-1900	ICP	
HC1 INYO IHC		10/22	WALSH, TRISTAN	21	C-17	0700-1900	ICP	
HC1 CHIEF MOUNTAIN IHC		10/18	FISHER, JOSEPH	19	C-19	0700-1900	ICP	
HC1 CRANE VALLEY IHC		10/23	DUNLAP, MATTHEW	23	C-20	0700-1900	ICP	
HC2 SUNDOWNERS		10/25	ORELLANA, LOUIS	20	C-4	0700-1900	ICP	
ES3 ANF 1621C		10/24	ALANANZA, VICTOR	24	E-1	0700-1900	ICP	
ENG3 LPF 353		10/24	CHACON, EDUARDO	4	E-4	0700-1900	ICP	
ENG3 LPF 335		10/24	MITCHELL, JASON	4	E-8	0700-1900	ICP	
ENG3 MDF 56		10/25	POLLEY, MATTHEW	5	E-120	0700-1900	ICP	
ENG3 BDF 54		10/25	DIAZ, DANIEL	5	E-128	0700-1900	ICP	
ENG3 BDF 317		10/25	MANDOLINI, PAUL	4	E-129	0700-1900	ICP	
ENG3 BDF 338		10/25	BARBAS, PEDRO	4	E-130	0700-1900	ICP	
ENG3 BDF 13		10/25	GOMEZ, MICHAEL	5	E-131	0700-1900	ICP	
ENG6 NMN E61		10/29	WILLIAMS, JUSTING	3	E-230	0700-1900	ICP	
DOZ2 SBC 21	X	10/24	MONIOT, JEFF	1	E-22	0700-0700	ICP	
DOZ1 SBC 23	X	10/24	GAVLAK, JOSEPH	2	E-23	0700-0700	ICP	
GRD PVT VMS CONSTR		10/28	MUZYKA, VIC	2	E-210	0700-1900	ICP	

6. Work Assignments:
TASK: Mop up 100 feet where terrain features and heat signatures can challenge containment lines.
PURPOSE: Extinguishment to stop any potential damage around homes, eliminate heat to allow safe repopulation of houses and stop northerly fire spread.
END STATE: Control the Alisal Fire.

7. Special Instructions:
 Be aware of residents and personnel evacuating the fire area. Identify and plan for point protection. Identify hazard locations. Avoid sensitive resource areas identified by ORA / WHI stripe "Special Treatment Zone" flagging. Talk to a READ for further guidance. Coordinate with READS for suppression repair.

8. Communications							
Name	Ch	Function	Rx Freq	Rx Tone	Tx Freq	Tx Tone	Notes
SBC C3	2	COMMAND	153.9800	110.9 (T1)	153.9800	127.3 (T12)	
LPF T4	4	TACTICAL	168.2625	CSQ	168.2625	NONE	
A/G CMD	10	COMMAND	167.8125	CSQ	167.8125	NONE	
A/G TAC N	11	TACTICAL	169.1500	CSQ	169.1500	NONE	USE IN DIVS A & T
CALCORD	15	EMERGENCY	156.0750	156.7 (T6)	156.0750	156.7 (T6)	
AIRGUARD	16	EMERGENCY	168.6250	CSQ	168.6250	110.9 (T1)	

9. Prepared by: Name: Danny Douglas RESL Signature: 

ICS 204 Date/Time: 10/16/2021 2200 Personnel Count: 166

ASSIGNMENT LIST (ICS 204 WF)

CONTROLLED UNCLASSIFIED
INFORMATION//BASIC

1. Incident Name: ALISAL FIRE	2. Operational Period: Date From: 10/17/21 Date To: 10/18/21 Time From: 0700 Time To: 0700	3. Branch Division I A Page 2 of 2 Alpha
4. Operations Personnel: Operations Section Chief: Chris Childers / Billy See / Travis Thane (t) Branch Director: James Courtright Division/Group Supervisor: J Hidalgo/Angela Chongpintchai(t)		Night Ops: Branch Safety: Jon Lee Air Attack:

5. Resources Assigned:		** Resources below in bold are 12 hour **					
Resource Identifier	24HR	LWD	Leader	Personnel	Request #	Hours	Reporting Location
GDR HUCKABY → J		10/27	STINDS, DAVID	2	E-10023	0700-1900	ICP
WTT2 BDF 232		10/25	HERRERA, RAMON	2	E-35	0700-1900	ICP
WTT1 MONROVIA 101 → J		10/26	LIBRA, RUDY	2	E-85	0700-1900	ICP
WTT1 6240	X	10/28	PIMENTEL, BRANDON	2	E-87	0700-0700	ICP
WTS2 PVT AQUA TRUCK		10/25	COOK, JOHN	1	E-99	0700-1900	ICP
WTS2 PVT CLASS 1	X	10/25	TERRELLO, CRAIG	2	E-100	0700-0700	ICP
WTT2 LOOMIS FIRE 42		10/27	JEAN LOOMIS	2	E-121	0700-1900	ICP
WTT2 TRI-STATE FIRE		10/27	GONZALEZ, GERARDO	2	E-122	0700-1900	ICP
WTT1 PVT K.K.'S WATER → J		10/28	SHINKLE, ZACH	2	E-123	0700-1900	ICP
TFLD GREER → J		10/28	GREER, MICHAEL	1	O-135	0700-1900	ICP
TFLD DARY → J		10/28	DARY, ROSS (t)	1	O-219	0700-1900	ICP
HEQB BEERY		10/26	BEERY, CHRISTOPHER	1	O-43	0700-1900	ICP
HEQB LONG		10/26	LONG, RYAN	1	O-93	0700-1900	ICP
HEQB HOUK → J		10/26	HOUK, MICHAEL	1	O-44	0700-1900	ICP
HEQB(T) LIBBY → J		10/26	LIBBY, FRED	1	O-69	0700-1900	ICP
FEMP GONZALES		10/27	GONZALES, MICHAEL	1	O-85	0700-1900	ICP
EMTF MINUTTI		10/28	MINUTTI, ARTURO	1	O-79	0700-1900	ICP
SOFR WILLIAMS		10/27	WILLIAMS, PATRICK D	1	O-32	0700-1900	ICP

6. Work Assignments:
TASK: Mop up 100 feet where terrain features and heat signatures can challenge containment lines.
PURPOSE: Extinguishment to stop any potential damage around homes, eliminate heat to allow safe repopulation of houses and stop northerly fire spread.
END STATE: Control the Alisal Fire.

7. Special Instructions:
 Be aware of residents and personnel evacuating the fire area. Identify and plan for point protection. Identify hazard locations. Avoid sensitive resource areas identified by ORA / WHI stripe "Special Treatment Zone" flagging. Talk to a READ for further guidance. Coordinate with READS for suppression repair.

8. Communications							
Name	Ch	Function	Rx Freq	Rx Tone	Tx Freq	Tx Tone	Notes
SBC C3	2	COMMAND	153.9800	110.9 (T1)	153.9800	127.3 (T12)	
LPF T4	1	TACTICAL	168.2625	CSQ	168.2625	NONE	
A/G CMD	10	COMMAND	167.8125	CSQ	167.8125	NONE	
A/G TACS → A/G TAC N	12 11	TACTICAL	167.8375	CSQ	167.8375	NONE	USE IN DVSE & J&L 169.1500
CALCORD	15	EMERGENCY	156.0750	156.7 (T6)	156.0750	156.7 (T6)	
AIRGUARD	16	EMERGENCY	168.6250	CSQ	168.6250	110.9 (T1)	

9. Prepared by: Name:	Danny Douglas	RESL	Signature:
ICS 204	Date/Time: 10/16/2021 2200	Personnel Count: 26	

ASSIGNMENT LIST (ICS 204 WF)

CONTROLLED UNCLASSIFIED
INFORMATION/BASIC

1. Incident Name: <p style="text-align: center;">ALISAL FIRE</p>	2. Operational Period: Date From: 10/17/21 Date To: 10/18/21 Time From: 0700 Time To: 0700	3. Branch Division <p style="text-align: center;">I E</p>
---	---	---

4. Operations Personnel: Page 1 of 1 Echo

Operations Section Chief: Chris Childers / Billy See / Travis Thane (t)	Night Ops:
Branch Director: James Courtright	Branch Safety: Jon Lee
Division/Group Supervisor: Rob Hazard / Brent Manfred	Air Attack:

5. Resources Assigned:		** Resources below in bold are 12 hour **					
Resource Identifier	24HR	LWD	Leader	Personnel	Request #	Hours	Reporting Location
HC1 FULTON IHC		10/25	ACOSTA, JOSH	20	C-18	0700-1900	ICP
HC1 BIG BEAR IHC		10/26	JOHNSON, BRIAN	19	C-21	0700-1900	ICP
ES3 SLU 9340C	X	10/24	SHALHOOB, ERIC	18	E-28	0700-0700	ICP
ENG3 LPF 354		10/24	BARTIROMO, PAUL	5	E-5	0700-1900	ICP
ENG3 LPF 346		10/24	WEXLER, AARON	5	E-6	0700-1900	ICP
ENG3 LPF 343		10/24	RILEY, NICK	5	E-7	1900-0700	ICP
ENG3 LPF 342		10/24	ZOLDOS, BRETT	5	E-204	0700-1900	ICP
WTT2 ANF 212		10/26	HERNANDEZ, FREDDY	2	E-2	0700-1900	ICP
WTS2 PVT FIRELINE TRUCKING	X	10/25	HURL, RUSSELL	2	E-102	0700-0700	ICP
EMTF PRADO		10/28	PRADO, ANTHONY	1	O-78	0700-1900	ICP
EMPF GRIFFITHS		10/28	GRIFFITHS, ERIC	1	O-86	0700-1900	ICP

6. Work Assignments:
TASK: Mop up 100 feet where terrain features and heat signatures can challenge containment lines.
PURPOSE: Extinguishment to stop any potential spread and eliminate all heat signatures.
END STATE: Control of the Alisal Fire.

7. Special Instructions:
 Be aware of residents and personnel evacuating the fire area. Identify and plan for point protection. Identify hazard locations.
 Avoid sensitive resource areas identified by ORA / WHI stripe "Special Treatment Zone" flagging. Talk to a READ for further guidance.
 Coordinate with READS for suppression repair.

8. Communications

Name	Ch	Function	Rx Freq	Rx Tone	Tx Freq	Tx Tone	Notes
SBC C3	2	COMMAND	153.9800	110.9 (T1)	153.9800	127.3 (T12)	
NIFC T3	6	TACTICAL	168.6000	CSQ	168.6000	NONE	
A/G CMD	10	COMMAND	167.8125	CSQ	167.8125	NONE	
A/G TAC S	12	TACTICAL	167.8375	CSQ	167.8375	NONE	USE IN DIVS E & J & L
CALCORD	15	EMERGENCY	156.0750	156.7 (T6)	156.0750	156.7 (T6)	
AIRGUARD	16	EMERGENCY	168.6250	CSQ	168.6250	110.9 (T1)	

Danny Douglas Signature:

ICS 204 Date/Time: 10/16/2021 2200 Personnel Count: 83

ASSIGNMENT LIST (ICS 204 WF)

CONTROLLED UNCLASSIFIED
INFORMATION//BASIC

1. Incident Name: ALISAL FIRE	2. Operational Period: Date From: 10/17/21 Date To: 10/18/21 Time From: 0700 Time To: 0700	3. Branch Division Refugio Structure
4. Operations Personnel:		Page 1 of 1

Operations Section Chief: Chris Childers / Billy See / Travis Thane (t) Branch Director: James Courtright Division/Group Supervisor: Cory Stowe	Night Ops: Branch Safety: Jon Lee Air Attack:
--	--

5. Resources Assigned:		** Resources below in bold are 12 hour **					
Resource Identifier	24HR	LWD	Leader	Personnel	Request #	Hours	Reporting Location
ES3 SBC 9322 C	X	10/26	DYKHOUSE, RICK	18	E-10027	0700-0700	ICP
WTT1 OCF 66		10/27	LEON/DELOSRIOS	2	E-86	0700-1900	ICP
<i>ALISAL ENG TF # 1</i>							
			<i>SBC BOB TANNER</i>				
			<i>SBC 332 E-16</i>				
			<i>SBC 329 E-17</i>				
			<i>SBC 314 E-18</i>				
			<i>SBC 318 E-46</i>				

6. Work Assignments:
TASK: Move systematically to protect all structures within the functional group. Mop up in areas that are adjacent to homes to eliminate any structure loss. Coordinate with DIVS when moving through.
PURPOSE: Eliminate any loss to structures, outbuildings, and improvements.
END STATE: Control of the Alisal Fire.

7. Special Instructions:
 Be aware of residents and personnel evacuating the fire area. Identify and plan for point protection. Identify hazard locations. Avoid sensitive resource areas identified by ORA / WHI stripe "Special Treatment Zone" flagging. Talk to a READ for further guidance. Coordinate with READS for suppression repair.

8. Communications							
Name	Ch	Function	Rx Freq	Rx Tone	Tx Freq	Tx Tone	Notes
SBC C3	2	COMMAND	153.9800	110.9 (T1)	153.9800	127.3 (T12)	
VFIRE 26	8	TACTICAL	154.3025	156.7 (T6)	154.3025	156.7 (T6)	
A/G CMD	10	COMMAND	167.8125	CSQ	167.8125	NONE	
A/G TAC S	12	TACTICAL	167.8375	CSQ	167.8375	NONE	USE IN DIVS E & J & L
CALCORD	15	EMERGENCY	156.0750	156.7 (T6)	156.0750	156.7 (T6)	
AIRGUARD	16	EMERGENCY	168.6250	CSQ	168.6250	110.9 (T1)	

ICS 204	Danny Douglas Date/Time: 10/16/2021 2200	Signature: Personnel Count: 20
----------------	---	-----------------------------------

ASSIGNMENT LIST (ICS 204 WF)

CONTROLLED UNCLASSIFIED
INFORMATION/BASIC

1. Incident Name: ALISAL FIRE	2. Operational Period: Date From: 10/17/21 Date To: 10/18/21 Time From: 0700 Time To: 0700	3. Branch Division II J Page 1 of 1 Juliet
--	---	--

4. Operations Personnel:	
Operations Section Chief: Chris Childers / Billy See / Travis Thane (t) Branch Director: Tom Himmelrich / Trevor Johnson(t) Division/Group Supervisor: Joe Tieso / Gilbert Romero (t)	Night Ops: Branch Safety: Jon Lee Air Attack:

5. Resources Assigned:		** Resources below in bold are 12 hour **						
Resource Identifier	24HR	LWD	Leader	Personnel	Request #	Hours	Reporting Location	
HCS1 RRU 9313G	X	10/25	ALEMAN, ALDO F	36	C-27	0700-0700	ICP	
STG BDU 9352G	X	10/26	SABINO, ARNOLD D	40	C-10001	0700-0700	ICP	
HC2IA BLACK EAGLES 2		10/25	SANTOYO-GALLEGOS, G	18	C-9	0700-1900	ICP	
ES3 CNF 6631 C		10/25	DESONSIA, KEVIN	27	E-42	0700-1900	ICP	
ES3 OES 6848C	X	10/21	VASSILLI, MIKE	22	E-137	0700-0700	ICP	
ENG3 CLE 63		10/19	CAPPS, TIM	3	E-9	0700-1900	ICP	
ENG3 SNF 52		10/25	CASTENEDA, JASON	5	E-119	0700-1900	ICP	
ENG3 MDF 354		10/24	BREAKFIELD, WES	5	E-185	0700-1900	ICP	
DOZ2 PVT BENNETT	X	10/25	BENNETT, CARSON	2	E-97	0700-0700	ICP	
WTT2 SBC 32	X	10/25	PICKET, BRETT	1	E-21	0700-0700	ICP	
WTS2 PVT RBI		10/25	COON, MIKE	2	E-104	0700-1900	ICP	
WTS1 PVT PHELAN BROS	X	10/26	RAMIREZ, OSCAR	2	E-116	0700-0700	ICP	
HEQB BROWN		10/25	BROWN JR, JAY S	1	O-34	0700-1900	ICP	
EMTF MARVIN		10/29	MARVIN, CHRIS	1	O-103	0700-1900	ICP	
EXCA			KIRKLAND	2	E-258			
EXCA			BENNETT	2	E-257			

6. Work Assignments:
TASK: Patrol, monitor, and mop up from DIV E break to DIV J break along Hwy 101. Cold trail fire's edge. Use direct line to stop fire where needed and tie heat sources back to cold black.
PURPOSE: Extinguishment to stop any potential spread and eliminate all heat signatures.
END STATE: Control of the Alisal Fire.

FROM A
 GRAD HUCKABY E-10023
 WT MONROVA 101 E85
 WT K. K E 123
 TFLD GREER O-135
 TFLD DARY O-219
 HERB HOOK O-14
 HERB LIBBY O-69

7. Special Instructions:
 Avoid sensitive resource areas identified by ORA / WHI stripe "Special Treatment Zone" flagging. Talk to a READ for further guidance. Coordinate with READS for suppression repair.

8. Communications							
Name	Ch	Function	Rx Freq	Rx Tone	Tx Freq	Tx Tone	Notes
SBC C3	2	COMMAND	153.9800	110.9 (T1)	153.9800	127.3 (T12)	
NIFC T1	5	TACTICAL	168.0500	CSQ	168.0500	NONE	
A/G CMD	10	COMMAND	167.8125	CSQ	167.8125	NONE	
A/G TAC S	12	TACTICAL	167.8375	CSQ	167.8375	NONE	USE IN DIVS E & J & L
CALCORD	15	EMERGENCY	156.0750	156.7 (T6)	156.0750	156.7 (T6)	
AIRGUARD	16	EMERGENCY	168.6250	CSQ	168.6250	110.9 (T1)	

9. Prepared by: Name: Danny Douglas RESL Signature:

ICS 204 Date/Time: 10/16/2021 2200 Personnel Count: 165

ASSIGNMENT LIST (ICS 204 WF)

CONTROLLED UNCLASSIFIED
INFORMATION//BASIC

1. Incident Name: ALISAL FIRE	2. Operational Period: Date From: 10/17/21 Date To: 10/18/21 Time From: 0700 Time To: 0700	3. Branch Division II L Page 1 of 1 Lima
--	---	--

4. Operations Personnel:	
Operations Section Chief: Chris Childers / Billy See / Travis Thane (t) Branch Director: Tom Himmelrich / Trevor Johnson(t) Division/Group Supervisor: Tyler Gilliam / Jason Sweet (t)	Night Ops: Branch Safety: Jon Lee Air Attack:

5. Resources Assigned:		** Resources below in bold are 12 hour **					
Resource Identifier	24HR	LWD	Leader	Personnel	Request #	Hours	Reporting Location
HC1 BLACK MOUNTAIN IHC		10/25	GILL, MATT	23	C-6	0700-1900	ICP
HC1 AMERICAN RIVER IHC		10/25	WHITE, BRAD J	20	C-22	0700-1900	ICP
HCS1VNC 1594G CRW 12/13			ENNEKING, JOHN	38	C-26	0700-1900	ICP
HC1 SBC 10		10/25	PERKINS, TYSON	20	C-7	0700-1900	ICP
HC1 SBC 11		10/25	MELLOR, JAMES	20	C-8	0700-1900	ICP
HC1 LAC 12		10/25	HANSON, CHRISTIAN	18	C-29	0700-1900	ICP
ES3 XTB 4237C	X	10/19	MICHAELSON, JON	20	E-139	0700-0700	ICP
DOZ2 SBC 22		10/26	LINANE, MARK	2	E-44	0700-1900	ICP
DOZ2 PVT KIRKLAND	X	10/25	KIRKLAND, SHANE	2	E-98	0700-0700	ICP
WTS1 SBC 38		10/24	MBAYLES, CHRISTOPHE	1	E-19	0700-0700	ICP
FEMP STEICHEN		10/29	STEICHEN, ALEX	1	O-84	0700-1900	ICP
AMBU MEDIC 45	X	-	AMR	2	E-142	0700-0700	ICP
SOFR OSBORNE		10/28	OSBORNE, MATT	1	O-155	0700-0700	ICP

6. Work Assignments:
TASK: Continue to construct direct line from Tajiguas Creek to Gaviota Pass. Identify contingency lines to Gaviota Peak. Cold trail fire's edge. Use direct line to stop fire where needed and tie heat sources back to cold black.
PURPOSE: Extinguishment to stop any potential spread and eliminate all heat signatures.
END STATE: Control of the Alisal Fire.

7. Special Instructions:
 Be aware of residents and personnel evacuating the fire area. Identify and plan for point protection. Identify hazard locations. Avoid sensitive resource areas identified by ORA / WHI stripe "Special Treatment Zone" flagging. Talk to a READ for further guidance. Coordinate with READS for suppression repair.

8. Communications							
Name	Ch	Function	Rx Freq	Rx Tone	Tx Freq	Tx Tone	Notes
SBC C3	2	COMMAND	153.9800	110.9 (T1)	153.9800	127.3 (T12)	
NIFC T3	6	TACTICAL	168.6000	CSQ	168.6000	NONE	
A/G CMD	10	COMMAND	167.8125	CSQ	167.8125	NONE	
A/G TAC S	12	TACTICAL	167.8375	CSQ	167.8375	NONE	USE IN DIVS E & J & L
CALCORD	15	EMERGENCY	156.0750	156.7 (T6)	156.0750	156.7 (T6)	
AIRGUARD	16	EMERGENCY	168.6250	CSQ	168.6250	110.9 (T1)	

ICS 204	Danny Douglas	Signature:	Personnel Count: 168
	Date/Time: 10/16/2021 2200		

AIR OPERATIONS SUMMARY

PREPARED BY: **Jeremy Blake** PREPARED DATE/TIME: **10/16/21 - 1600**

1. INCIDENT NAME: ALISAL		2. OPERATIONAL PERIOD DATE: 10/17/21 START TIME: 0700 END TIME: 2100 SUNRISE: 0705 SUNSET: 1823			
3. REMARKS (Safety Notes, Hazards, Air Operations Special Equipment, etc.): NOTE: Powerlines, extreme turbulence. TRACK ALL RETARDANT DROPS. TRACK ALL WATER DROPS AND REPORT ON COST SHEETS Mail all costs to: 2021.Alisal.Finance@firenet.gov					
4. MEDEVAC A/C: critical: SBC COPTER3- Hoist		5. TFR #1/2687 118.175 Surface- 7500' MSL			
6. PERSONNEL	Phone	7. FREQUENCIES	AM	FM	8. FIXED-WING Base(s)
AOBD: Galen Young	575-574-8720	COMMAND- SBC 3		RX 153.9800 Tone	B47 Scooper 261 Scooper 263
AOBD-T:	805-478-1231			TX 110.9	
ASGS: Curt Warner	970-623-9100			155.7150 Tone127.3	
ASGS-T: Eric Panebaker		Air/Ground CMD		167.8125	AA07
Helibase: Jeremy Blake	805-980-5132	AIR/GROUND TAC (N) AIR/GROUND TAC (S)		169.1500 167.8375	
Night Helibase: Jeric Dominguez	805-350-3716	DECK		163.100	
Santa Ynez HB (123.825 Tower)	805-693-0458	Air / Air		167.9500	North Rotor: 125.1250 South Rotor: 132.7250
		CALCORD		156.0750 T 156.7	

9. HELICOPTERS (Use Additional Sheets As Necessary)													
FAA N#	TY	MAKE/MODE	BASE	AVAIL	START	REMARKS	FAA N#	TY	MAKE/MODEL	BASE	AVAIL	START	REMARKS
N612TA (528)	2	BELL212HP	KIZA	0700	0800	TANK, CARGO, TROOP	HT716HT	1	CH54B	KIZA	0700	0800	TANK
N386HQ (530)	2	BELL 205	KIZA	0700	0800	TANK, CARGO, TROOP	HT715HT	1	CH54B	KIZA	0700	0800	TANK
N911KP (copter3)	2	BELL 205	KIZA	0700	0800	TANK, CARGO, 24 HOUR HOIST	HT613CK	1	SH-3H	KIZA	0700	0800	TANK
N205RH	2	BELL205	KIZA	0700	0800	LONGLINE, RAPPELL, CARGO, TROOP	N562AJ	1	CH-47	KIZA	0700	0800	TANK
N205KS (308)	2	BELL 205 UH- 1H	KIZA	0700	0800	Available for Night Water Drops	HT404AJ	1	CH-47D	KIZA	0700	0800	TANK
N534HQ (527)	2	BELL 205	KIZA	0700	0800	TANK, TROOP, CARGO HELITORCH	HT1043T	1	S-61A	KIZA	0700	0800	TANK
							HB803RA	1	KMAX	KIZA	0700	0800	LONGLINE
							N406RG	1	AS332 L1	KIZA	0700	0800	LONGLINE



SAFETY MESSAGE



Fire fighter safety comes first on every fire, every time

Helicopter Extraction Operations: The intent of a helicopter extraction operation is to insert qualified personnel into inaccessible areas to extract a patient for transport to the nearest medical facility. These operations are not meant to be a medical transport resource but a way to move the patient off the fire line and bring to a waiting air or ground ambulance for direct transport to a medical facility.

Some considerations:

- Establish communications with aircrew. Provide information regarding known hazards (on approach path or in LZ), terrain, wind speed & direction and patient updates.
- Choose the extraction site away from the fire line or black edge.
- Ensure the area is clear of debris and nonessential equipment or personnel.
- Rotor wash may affect overhead hazards and blowing dust can create "brown out" conditions.
- Protect the patient from blowing dust.
- Aerial supervision is a valuable for coordinating aviation medevac missions.
- The aircrew makes the final decision regarding the safety of the mission.
- **Always have a contingency plan in case the helicopter cannot be used.**

Don't get caught up in the urgency of the situation and disregard basic fire line and aviation safety procedures.

Hygiene:

It's important to maintain good hygiene while assigned to incidents.

- Wash hands with soap and water or use hand sanitizer after using the restroom and before eating or handling food.
- Shower often or when you have the opportunity.
- Avoid touching your mouth, eyes, and nose with dirty hands.



17.TERRAIN AND FUELS MAKE ESCAPE TO SAFETY ZONES DIFFICULT

Safety Officers

Team Safety Officers: John Nickey SOF1, Todd Mott SOF2.

INCIDENT RADIO COMMUNICATIONS PLAN (ICS 205)		Incident Name		Date/Time Prepared		Operational Period Date/Time					
		ALISAL		10/16/2021 1800		10/17/2021 0700 - 10/18/2021 0700					
CONTROLLED CLASSIFIED INFORMATION/BASIC											
Utilization of any frequency other than those listed on this form are prohibited, subject to fines by the FCC and demobilization from the incident.											
Zn Ch	Function	Channel Name/Trunked Radio System Talkgroup	Assignment	RX Freq N or W	RX Tone/NAC	TX Freq N or W	TX Tone/NAC	Dev	Pwr	Mode A, D or M	Remarks
1											
2	COMMAND	SBC C3	ALL BRANCHES	153.9800	Tone 1 110.9	155.7150	Tone 12 127.3	N	H	A	
3											
4	TACTICAL	LPT4	DIV A	168.2625	CSQ	168.2625	NONE	N	H	A	
5	TACTICAL	NIFC T1	DIV J	168.0500	CSQ	168.0500	NONE	N	H	A	
6	TACTICAL	NIFC T3	DIV E, DIV L	168.6000	CSQ	168.6000	NONE	N	H	A	
7	TACTICAL	NIFC T5	DIV T	166.7250	CSQ	166.7250	NONE	N	H	A	
8	TACTICAL	VFIRE26	REFUGIO STRUCTURE GROUP	154.3025	Tone 6 156.7	154.3025	Tone 6 156.7	N	H	A	
9	TACTICAL	NIFC T2	AVAILABLE	168.2000	CSQ	168.2000	NONE	N	H	A	
10	Air-to-Ground	A/G CMD	ALL DIVS	167.8125	CSQ	167.8125	NONE	N	H	A	
11	Air-to-Ground	A/G TAC N	ALL DIVS	169.1500	CSQ	169.1500	NONE	N	H	A	
12	Air-to-Ground	A/G TAC S	ALL DIVS	167.8375	CSQ	167.8375	NONE	N	H	A	
13											
14											
15	Air-to-Ground	CALCORD	MEDEVAC	156.0750	Tone 6 156.7	156.0750	Tone 6 156.7	N	H	A	
16	EMERGENCY	AIRGUARD	EMERGENCY	168.6250	CSQ	168.6250	Tone 1 110.9	N	H	A	EMERGENCY ONLY
Prepared By (Communications Unit Leader)				Incident Location: SANTA BARBARA		Forest / Unit / Jurisdiction: Los Padres NF		Latitude: " N		Longitude: W	
Kody Kerwin, COML				County State Barbers		State: CA					
Communications: (310) 780-3945 The convention calls for frequency lists to show four digits after the decimal place (five digits for 700 MHz frequencies). The letter "U", "N", or "W" in the deviation (Dev) column reflects whether the frequency is ultranarrow (6.25 kHz), narrow (12.5 kHz) or wide band (25 kHz). Mode refers to either "A" indicating Analog, "D" indicating Digital (e.g. Project 25) or "M" indicating Mixed Mode. All channels are shown as if programmed in a control station, mobile or portable radio. Repeaters (and depending on use, base stations) must be programmed with the Rx and Tx reversed.											



Training Specialist

Alisal Fire

The Training Specialist is working remotely. Training Specialist Contact Information for the Alisal Fire is:

- Bob Rivelle
- If any Trainee or Trainer has any questions or concerns, call/text: 707.498.1761 anytime.
- Email: robert_rivelle@nps.gov


How to register as a Trainee:

1. Use the QR code below to register. If you're unable to register using the QR code, please call 707.498.1761 anytime.
2. Once registered, you will receive text and email updates.


How to close-out your training assignment:

1. **Trainer:** Complete and Evaluation Record in the back of the Position Task Book and make as many entries as possible within the individual tasks. Discuss this with your Trainee.
2. **Trainer:** Complete an individual performance rating (ICS 225) and go over the performance rating with your Trainee.
3. **Trainee:** Text or email a photo of your individual performance rating (ICS 225) to the Training Specialist.
4. **Trainee:** Complete the Trainee exit questions at the QR code below.
5. **Trainee:** Once 1-4 are completed, the Trainee and the Training Specialist will have a brief conversation to discuss the Task Book and assignment.
6. **Done,** except for safe travels home!

Trainee Registration



Trainee Exit Questions



Alisal Fire Human Resources Message
October 17, 2021

RIGHTS & RESPONSIBILITIES

Rights

- To work in a harassment-free environment where people treat one another with dignity, equity, courtesy, and respect.
- To say "no" to unwelcome advances or requests for favors.
- To file complaints or grievances through appropriate avenues.

Responsibilities

- To behave in a manner that treats people with dignity, equity, courtesy, and respect.
- To abide by agency and incident ethics and conduct regulations, and understand there is zero tolerance for drugs and/or alcohol in the work environment.
- To report any harassment or other inappropriate behavior you observe or experience. If you see something, say something.

DERECHOS Y
RESPONSABILIDADES

Derechos

- Trabajar en un ambiente libre de acoso donde la gente se trate uno a otro con dignidad, equidad, cortesía, y respeto
- To Desir "no" a avances indeseables o favores solicitados.
- To Archivar una queja por los avenidos apropiados.

Responsabilidades

- Comportarse de on manera que trate a la gente con dignidad, equidad, cortesía, y respeto.
- Permanecer con las regulaciones de moral y conducta de la gencia y incidente.
- Reportar cualquier acoso o comportamiento inapropiado que usted observe o experimente.

HRSP Adam Alvarez:
(707) 373-8715

COVID-19 Testing & Voluntary Vaccinations

- Mandatory Federal Mobilization and Demobilization Testing
- Voluntary vaccinations available to all personnel free of charge

WHEN:

Monday, 10/18–Friday, 10/22

WHERE:

El Capitán State Beach Amphitheater
34.46104, -120.02341

HOURS:


Testing

Monday–Friday, 0800–1600

Vaccinations

Monday–Thursday, 0800–1100

Friday, 10/22, 1600–1900



Amphitheater

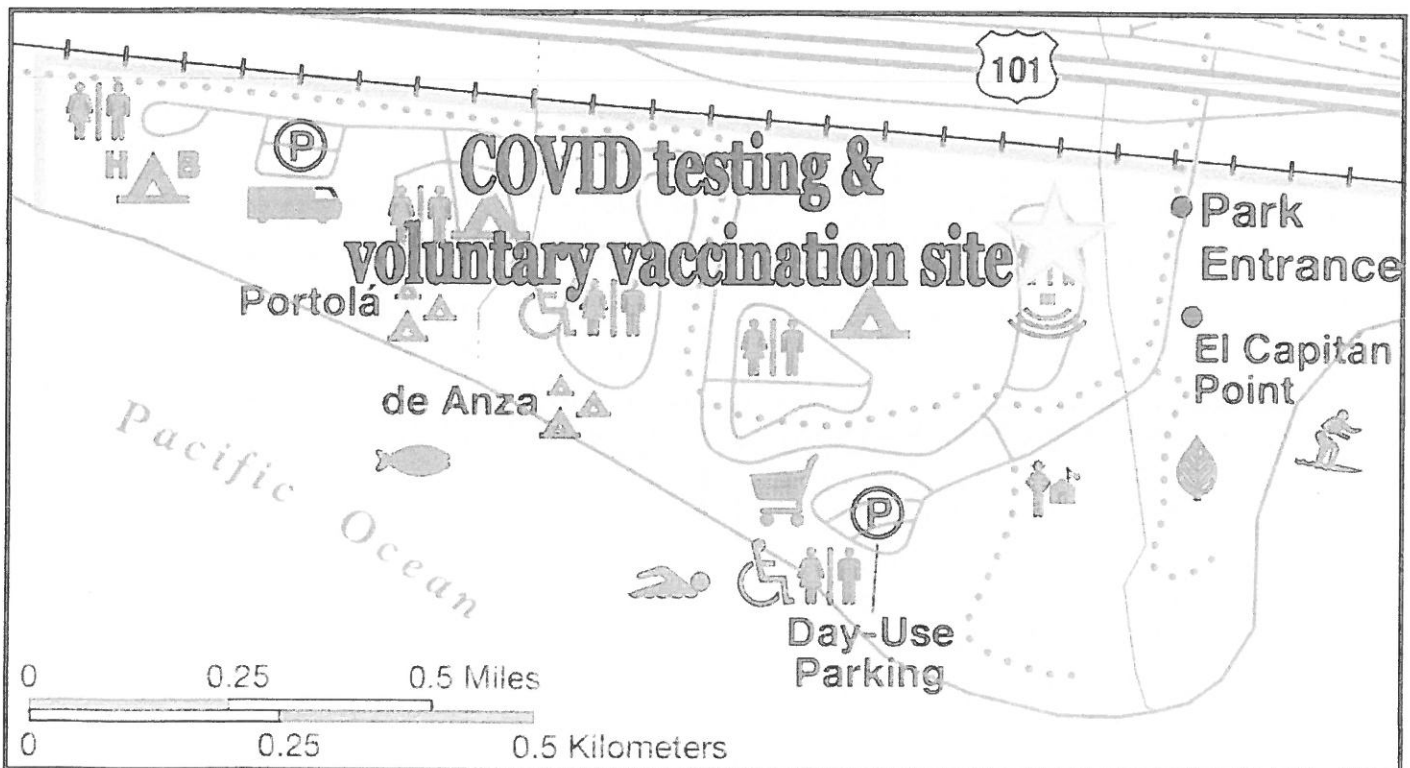
VACCINES AVAILABLE

Pfizer

Johnson & Johnson

DIRECTIONS:

Upon arriving at the park, turn right past



FINANCE MESSAGE



Fire Name: ALISAL FIRE
Fire Number: CA-LPF-002759
Accounting Code: P5PBT9 (0507)
Email: 2021.alisal.finance@firenet.gov Federal Finance Contact: 213-220-1817
CAL FIRE FSC: 805-503-3436 CAL FIRE TIME: 925-519-6317

Finance Documents Needed upon "Check In" (If Not Already Submitted):

Agency Equipment/ Crews: <ul style="list-style-type: none"> • Manifest - showing employment type (GS or WG) or AD rates if applicable 	Overhead: <ul style="list-style-type: none"> • AD/Casual Hire Form • If regular Agency please ensure "GS" or "WG" is written on your first CTR 	Contract Equipment/ Contract Crews: <ul style="list-style-type: none"> • Agreement • Manifest • Resource Order • Inspections 	Cooperator: <ul style="list-style-type: none"> • Cooperative Agreement • Resource Order
---	---	---	--

Please submit your CTR/Shift Tickets using email address

Don't Forget to put your RO # on your CTR/Shift Ticket - Final Travel CTR's must be signed by Supervisor on incident - Thank You

Please Include the Word "Equipment" for Federal Equipment or "Time" for Federal Overhead & Crews in the Subject Line of the Email

Please come see us if you have any questions

Please Email Resource Order to Finance	
- O-18	- E-4
- O-19	- E-12
- O-21	- E-35
- O-28	- E-128
- O-34	- C-22
- O-56	
- O-66	
- O-184	
- O-207	
- O-208	
- O-260	

Please Come to Finance to Resolve Issues
- E-1
- C-1
- C-6

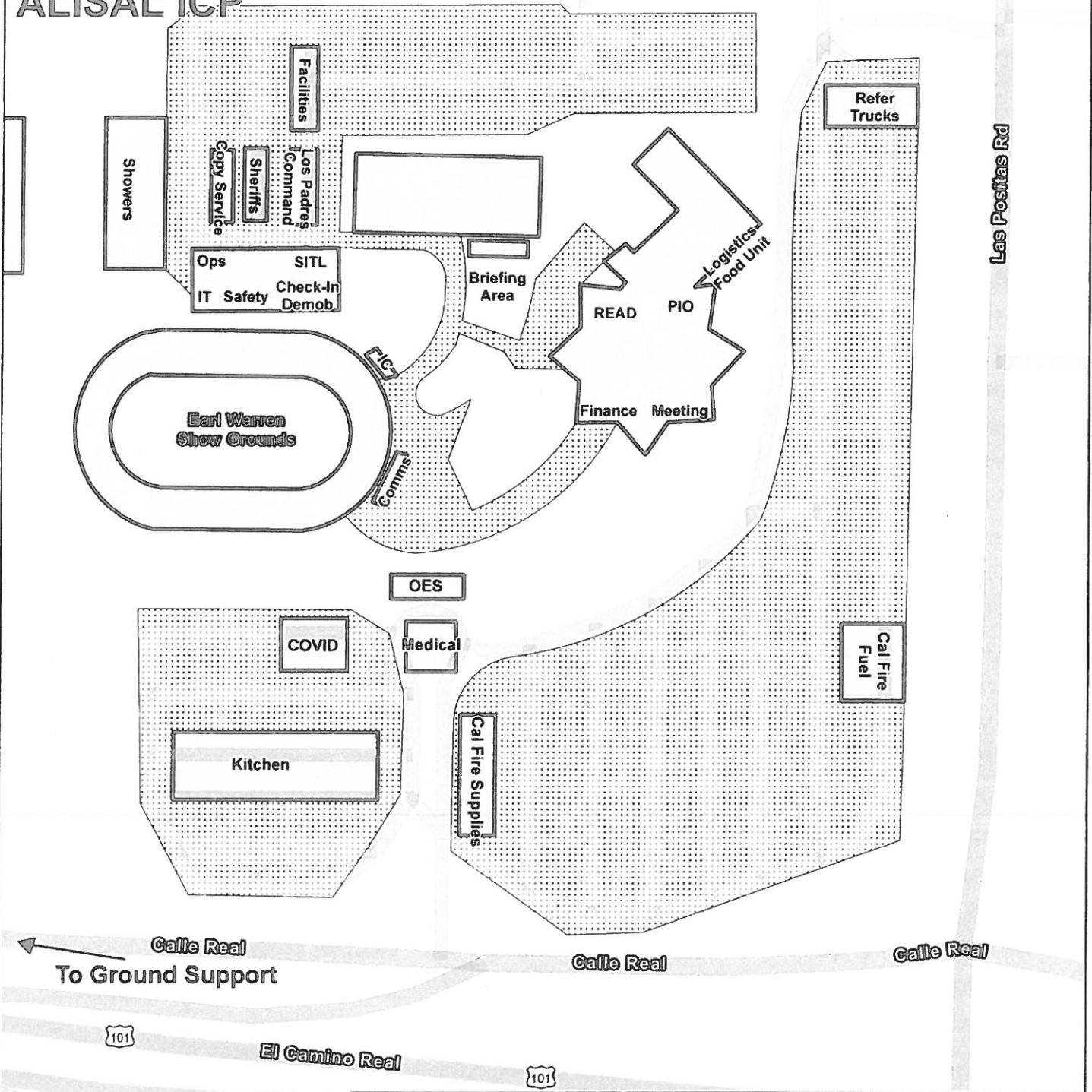
ALISAL FIRE TENTATIVE DEMOB LIST

Sunday, October 17, 2021

TENTATIVE RELEASE DATE	REQUEST NUMBER	TENTATIVE RELEASE TIME	ITEM CODE	RESOURCE NAME
10/17/2021	C-15	07:00	HC1	LOS PADRES IHC
10/17/2021	E-10016	07:00	ES3	ENG3 S/T 9410C (CA-TUCC)
10/17/2021	O-30	07:00	DIVS	REPOSA III, RICHARD
10/17/2021	O-77	07:15	DIVS	KAMAKANI, DANIEL
10/17/2021	C-23	07:20	HCS1	9346G (CCC)
10/17/2021	E-10017	07:20	ES3	ENG3 S/T 9421C (CA-MMCC)
10/17/2021	O-10013	07:30	FMOD	CALVEG TREE MAINTENANCE
10/17/2021	E-10018	07:40	ES3	ENG3 S/T 9311C (CA-RRCC)
10/17/2021	O-227	07:45	HMGB	ORTIZ, MIKE
10/17/2021	C-10002	08:00	HCS1	9413G
10/17/2021	E-138	08:00	ES3	S/T 3201 (CA-YICC)
10/17/2021	O-245	08:00	HMGB	GILBERT, RANDY E
10/17/2021	E-96	08:20	DZS2	DOZ2 S/T 9438L (CA-FKCC)
10/17/2021	O-254	08:30	HMGB	KEESEE, JONATHAN
10/17/2021	E-79	08:40	WTT2	OES WT12
10/17/2021	O-31	08:45	DIVS	KOSTECHKO, NICHOLAS
10/17/2021	E-24	09:00	DZS2	DOZER S/T - T2 - 9347L (CA-SLCC)
10/17/2021	E-109	09:00	ES6	ENG6 S/T 4814F
10/17/2021	E-150	09:40	ENG6	ENG6 S/T E673) (CA-XSBC)
10/17/2021	C-10000	10:00	CRW	S/T 9434G
10/17/2021	E-10031	10:00	LDFR	SBC LOADER - 12
10/17/2021	E-190	10:20	ENG3	ENG3 CRP 362 (CA-XSBC)
10/17/2021	E-10015	10:30	ES3	ENG3 S/T 9430C (CA-FKCC)
10/17/2021	E-151	10:40	DOZ2	KIRKLAND CONSTRUCTION, INC
10/17/2021	E-114	11:00	WTT1	ARBOR DVBE SERVICES INC
10/17/2021	E-149	11:20	DOZ2	PAT DENIS EQUIPMENT
10/17/2021	E-88	11:40	DOZ2	PNF 1
10/17/2021	C-13	11:50	HC1	TAHOE IHC (CA-TNF)
10/17/2021	E-36	12:00	WTT1	MRA

For questions regarding DEMOB or AIR travels, call ALISAL DEMOB at 213-220-4028

CAMP MAP ALISAL ICP



Vicinity

① Alisal ICP
Earl Warren Showgrounds
3400 Calle Real, Santa Barbara

② Ground Support, Fuel, Supply
3845 State St, Santa Barbara

③ Weed Wash
Del Norte Dr & Glen Annie Rd, Goleta

④ El Cap Base Camp
El Capitan State Beach, Capitan

UNIT LOG (ICS 214)

1. Incident Name: **ALISAL FIRE** 2. Operational Period: Date From: 10/17/21 Date To: 10/18/21
Time From: 0700 Time To: 0700

3. Unit Name/Designators 4. Unit Leader (Name and ICS Position)

5. Personnel Assigned/Designators		
NAME	ICS POSITION	HOME BASE

6. Activity Log (Continue on Reverse)

TIME	MAJOR EVENTS

7. Prepared By: _____ Date/Time: _____ NIMS IAP

MEDICAL PLAN (206)	INCIDENT NAME: ALISAL FIRE	DATE PREPARED: October 16, 2021	TIME PREPARED: 1700	OPERATIONAL PERIOD: 10/17/21 - 10/18/21 0700-0700
---------------------------	--------------------------------------	---	-------------------------------	---

INCIDENT MEDICAL AID STATIONS			
MEDICAL AID STATIONS	LOCATION	ALS	
		Yes	No
Medical Supplies @ ICP	Ticket Booth next to OES Truck	x	
Medical Supplies @ El Capitan State Beach	Contact Fire line Medic 951-496 0398	x	

TRANSPORTATION			
GROUND AMBULANCE			
NAME	LOCATION	PHONE	ALS
			Yes No
Ambulance AMR Medic 45	DIV. L	805-245-3424 AMR SUPERVISOR NOT MEDIC UNIT	X

AIR AMBULANCE			
NAME	PHONE #	LOCATION / TYPE	ALS
			Yes No
SBC Copter 3 Hoist	805-284-1848	Santa Ynez Airport / Hoist Rescue	X
Calstar-7 System Air Ambulance	805-938-9038	Santa Maria / Private Air ambulance	X

HOSPITALS										
NAME	ADDRESS	TRAVEL TIME		PHONE	TRAUMA		HELIPAD		BURN CENTER	
		AIR	GRND		YES	NO	YES	NO	YES	NO
Goleta Valley Cottage Hospital	351 S Patterson Ave, Santa Barbara, CA 93111, Lat/Long: 34.4334194, -119.8104104	N/A	10	805-681-6469		X		X		X
Santa Barbara Cottage Hospital	400 West Pueblo, Santa Barbara, CA 93102, Lat/Long: 34.4299064, -119.7233598	12	20	805-682-7111	LVL 1		X			X
Grossman Burn Center	7325 Medical Center Dr. #200 West Hills, CA 91307 34.2055556, -118.63749999	45 Min	3 Hr.	888-676-2876		X	X		X	

MEDICAL EMERGENCY PROCEDURES

LINE "MEDICAL-EMERGENCY" PLAN:

- Crew Supervisor to contact Division Supervisor/Operations with:
 - o Patient Complaint, Condition and Location via Tactical or Command frequency. **Priority 1-Red & 2-Yellow Patients** trigger Incident within Incident (IWI).
- Division Supervisor/Operation contacts Communications/Dispatch:
 - o Division Supervisor or POC* will run "Medical – Emergency" on the Command frequency.
 - o Division Supervisor or POC* to use "Medical Incident Report" worksheet on back of this page or back of IRPG.
 - o Communication contacts Medical Unit Leader on the Command frequency or cell phone (530) 277-1213 (Medical Emergencies Only).
POC* (Point of Contact) and/or Operations

LINE "NON-EMERGENCY INCIDENT" PLAN:

- Crew Supervisor to contact Division Supervisor with:
 - o Patient Complaint, Condition and Location via Tactical or Command frequency. **Priority 3-Green, (Minor) Patients do not** trigger Incident within Incident (IWI).
- Division Supervisor to contact Communications/dispatch:
 - o Division Supervisor or POC* will run "Non-Emergency Incident" on the Command frequency.
 - o Division Supervisor or POC* will use "Medical Incident Report" worksheet on the back of this page or back of IRPG.
 - o Communications contacts Medical Unit Leader on the Command frequency or cell phone (530) 277-1213

IN-CAMP – 24 HOUR MEDICAL
Contact 911 and Medical Unit (530) 277-1213

- o Patient Complaint, Condition and Location

9. PREPARED BY
Jon Ford (MEDL)

10. REVIEWED BY
Safety Officer *[Signature]*

Medical Incident Report

FOR A **NON-EMERGENCY INCIDENT**: WORK THROUGH CHAIN OF COMMAND TO REPORT AND TRANSPORT INJURED PERSONNEL AS NECESSARY.

FOR A **MEDICAL EMERGENCY**: IDENTIFY ON SCENE INCIDENT COMMANDER BY NAME AND POSITION AND ANNOUNCE "MEDICAL EMERGENCY" TO INITIATE RESPONSE FROM COMMUNICATIONS

Use the following items to communicate situation to communications/dispatch.

1. CONTACT COMMUNICATIONS / DISPATCH (Verify correct frequency prior to starting report)

Ex: "Communications, Div. Alpha Stand-by for Emergency Traffic."

2. INCIDENT STATUS: Provide incident summary (including number of patients) and command structure.

Ex: "Communications, I have a Red priority patient, unconscious, struck by a falling tree. Requesting air ambulance to Forest Road 1 at (Lat./Long.)

"This will be the Trout Meadow Medical Incident, IC is TFLD Jones. EMT Smith is providing medical care."

Severity of Emergency AND Transport Priority (priority 1, 2, 3)	<input type="checkbox"/> RED / PRIORITY 1 Life or limb threatening injury or illness. Evacuation need is IMMEDIATE <i>Ex: Unconscious, difficulty breathing, bleeding severely, 2° - 3° burns more than 4 palm sizes, heat stroke, disoriented.</i> <input type="checkbox"/> YELLOW / PRIORITY 2 Serious Injury or illness. Evacuation may be DELAYED if necessary. <i>Ex: Significant trauma, unable to walk, 2° - 3° burns not more than 1-3 palm sizes.</i> <input type="checkbox"/> GREEN / PRIORITY 3 Minor Injury or illness. Non-Emergency transport <i>Ex: Sprains, strains, minor heat-related illness.</i>
Nature of Injury or Illness & Mechanism of Injury	<i>Brief Summary of Injury or Illness (Ex: Unconscious, Struck by Falling Tree)</i>
Transport Request	<i>Air Ambulance / Short Haul/Hoist Ground Ambulance / Other</i>
Patient Location	<i>Descriptive Location & Lat. / Long. (WGS84)</i>
Incident Name	<i>Geographic Name + "Medical" (Ex: Trout Meadow Medical)</i>
On-Scene Incident Commander	<i>Name of on-scene IC of Incident within an Incident (Ex: TFLD Jones)</i>
Crew Patient Care	<i>Name of Care Provider (Ex: EMT Smith)</i>

3. INITIAL PATIENT ASSESSMENT: Complete this section for each patient as applicable (start with the most severe patient)

Agency Affiliation: (NO PATIENT NAMES) Federal Contractor Local Government

Patient Assessment: Age: Weight: Chief Complaint:

(If pertinent to Injury) Skin Signs: (color/moisture/temp) Level of Consciousness: BP: HR: Respirations:

Treatment:

4. TRANSPORT PLAN:

Evacuation Location (drop point, intersection, helispot, Lat. / Long, hazards) Patient's ETA to Location:

5. ADDITIONAL RESOURCES / EQUIPMENT NEEDS:

Paramedic / EMT - Crews - Immobilization Devices - AED - Oxygen - Trauma Bag - IV/Fluid(s) - Splints - Rope rescue - Wheeled litter - HAZMAT - Extrication

6. COMMUNICATIONS: Identify State Air/Ground EMS Frequencies and Hospital Contacts as applicable

Function	Channel Name/Number	Receive (RX)	Tone/NAC *	Transmit (TX)	Tone/NAC *
COMMAND					
AIR-TO-GRND					
TACTICAL					

7. CONTINGENCY: Considerations: If primary options fail, what actions can be implemented in conjunction with primary evacuation method?
Be thinking ahead.

8. ADDITIONAL INFORMATION: Updates/Changes, etc.

REMEMBER: Confirm ETA's of resources ordered. Act according to your level of training
 Be Alert - Keep Calm - Think Clearly - Act Decisively

*** Follow up with MEDL upon return to ICP ***