






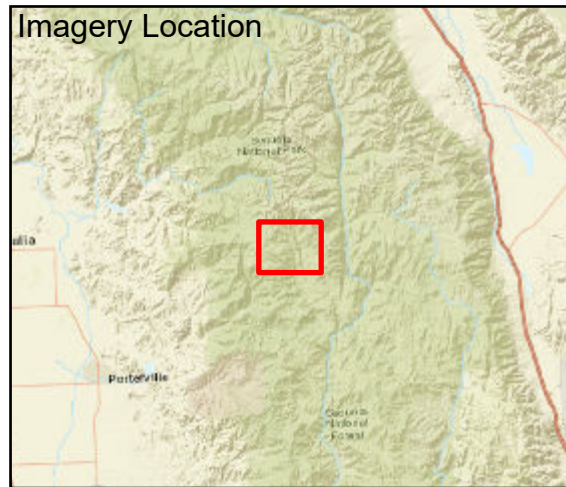




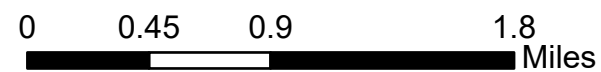
Fire: Walkers
 Briefing Date: 20210903
 Imagery Date: 20210902
 Imagery Time: 2125MDT
 IR Analyst: Alexander Pincus
 Interpreted Acreage: 8655

-  Heat Perimeter
-  Intense Heat
-  Scattered Heat
-  Isolated Heat Source
-  Possible Heat Source
-  Cloud Cover
-  Area Covered by IR Flight



NAD 1983 UTM ZONE 10N

SCALE: 1:45,000



Maxar, Esri, HERE, Garmin, NGA, USGS, NPS

