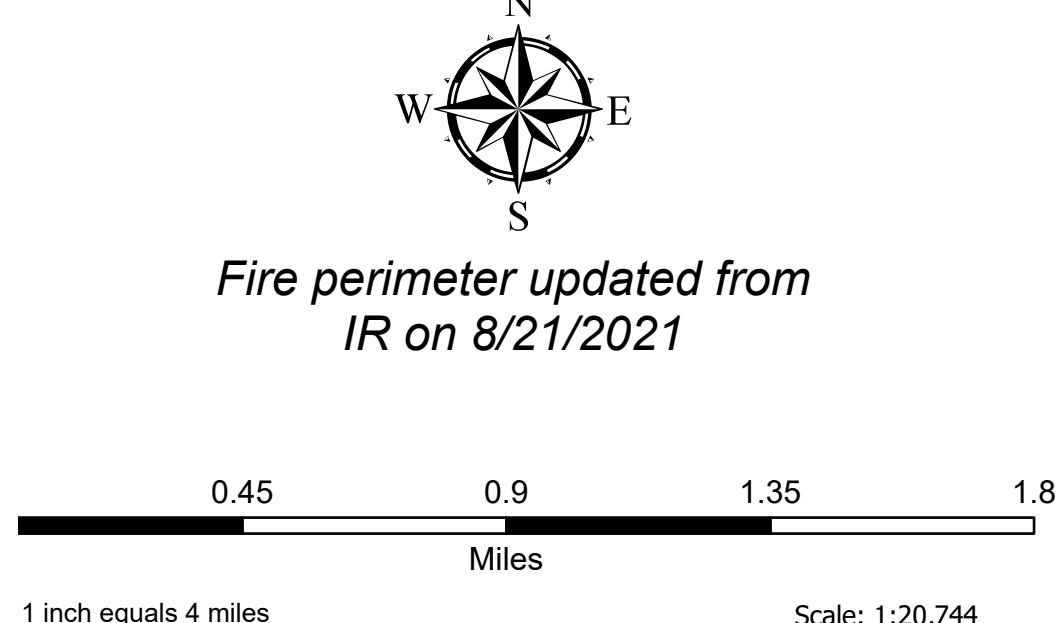











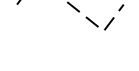


Briefing Area Map
 Walkers
 CASQF002758
 2845 acres
 8/22/2021



-  Dip Site
-  Helispot
-  Division Break
-  Fire Origin
-  Other
-  Fire Edge
-  Contained Line
-  Wildfire Daily Fire Perimeter
-  Forest Service Land
-  State Lands
-  National Park Service Lands
-  Trail



NR Remote Incident Support
 8/22/2021 0642
 North American 1983 Datum.
 Lat/Long Grid

Briefing Area Map