






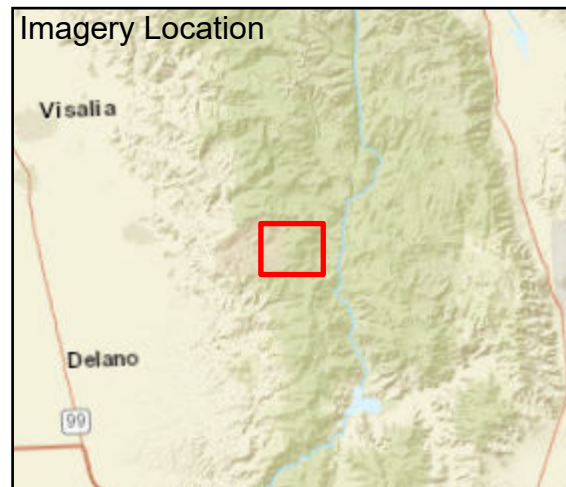




Fire: Windy  
 Briefing Date: 20210917  
 Imagery Date: 20210916  
 Imagery Time: 2230MDT  
 IR Analyst: Curtis Doty  
 Interpreted Acreage: 6849

-  Heat Perimeter
-  Intense Heat
-  Scattered Heat
-  Isolated Heat Source
-  Possible Heat Source
-  Cloud Cover
-  Area Covered by IR Flight



**NAD 1983 UTM ZONE 10N**

**SCALE: 1:50,000**



Maxar, Esri, HERE, Garmin, NGA, USGS, NPS

Phone Number: 510-520-1733  
 email: CurtisD@CourtneyAviation.com

