


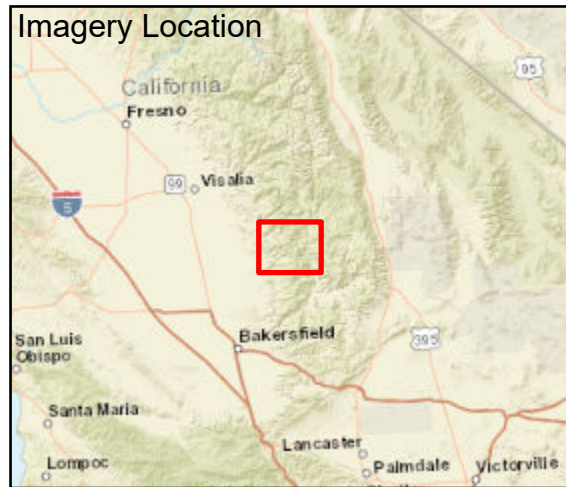


Fire: Windy  
 Briefing Date: 20211010  
 Imagery Date: 20211009  
 Imagery Time: 2015MDT  
 IR Analyst: Eric Larson  
 Interpreted Acreage: 97554

- Heat Perimeter
- Intense Heat
- Scattered Heat
- Isolated Heat Source
- Possible Heat Source
- Cloud Cover
- Area Covered by IR Flight




**Imagery Location**



**NAD 1983 UTM ZONE 10N**

**SCALE: 1:134,033**



Earthstar Geographics, Esri, HERE, Garmin, NGA, USGS, NPS

Phone Number: 406-209-1537  
 email: [ericl@courtneyaviation.com](mailto:ericl@courtneyaviation.com)

