


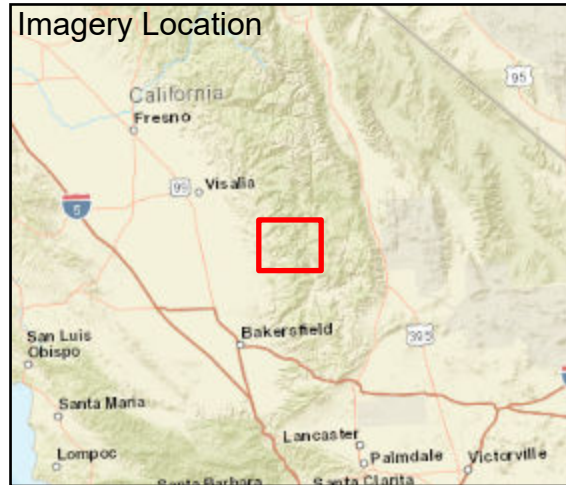


Fire: Windy
 Briefing Date: 20211015
 Imagery Date: 20211014
 Imagery Time: 1930MDT
 IR Analyst: Curtis Doty
 Interpreted Acreage: 97,537.9

- Heat Perimeter
- Intense Heat
- Scattered Heat
- Isolated Heat Source
- Possible Heat Source
- Cloud Cover
- Area Covered by IR Flight




Imagery Location



NAD 1983 UTM ZONE 10N

SCALE: 1:140,000



Copyright: © 2013 National Geographic Society, i-cubed, Esri, HERE, Garmin, NGA, USGS, NPS

Phone Number: 510-520-1733
email: CurtisD@CourtneyAviation.com

