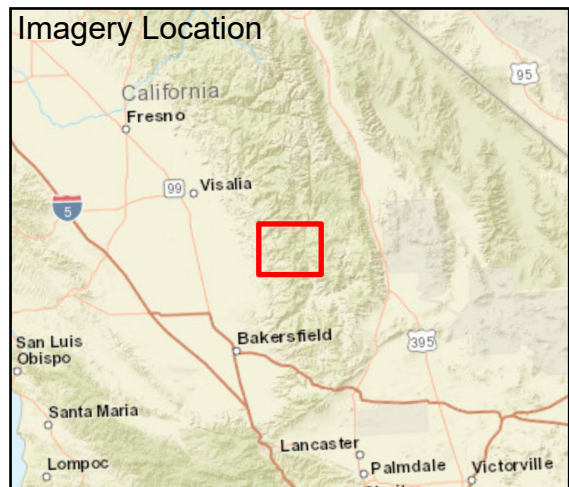




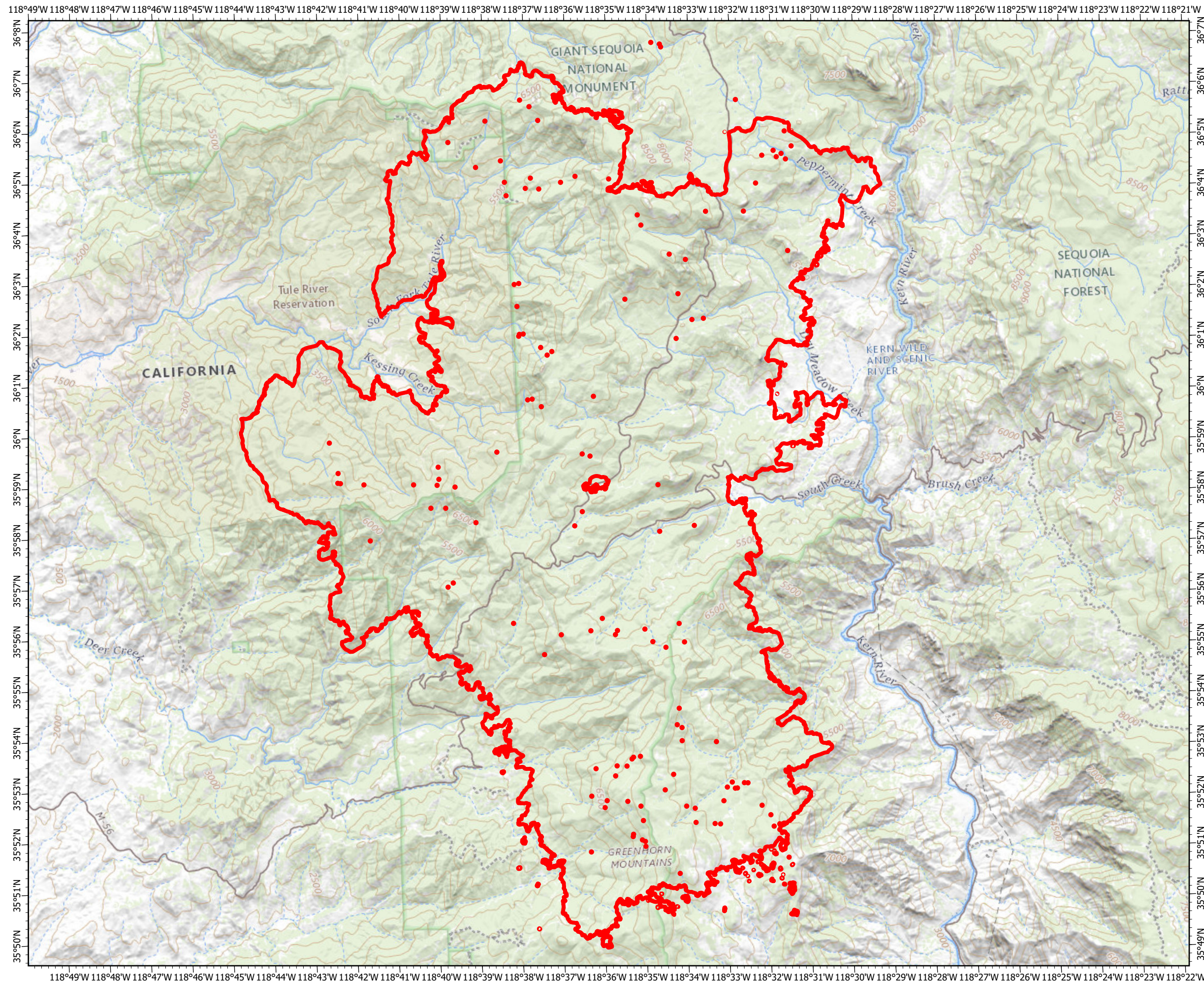
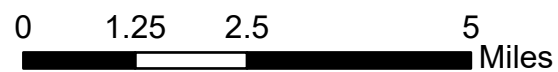
Fire: Windy
 Briefing Date: 20211028
 Imagery Date: 20211027
 Imagery Time: 1945MDT
 IR Analyst: Eric Larson
 Interpreted Acreage: 97528

- Heat Perimeter
- Intense Heat
- Scattered Heat
- Isolated Heat Source
- Possible Heat Source
- Cloud Cover
- Area Covered by IR Flight



NAD 1983 UTM ZONE 10N

SCALE: 1:135,900



USGS The National Map: National Boundaries Dataset, 3DEP Elevation Program, Geographic Names Information System, National Hydrography Dataset, National Land Cover Database, National Structures Dataset, and National Transportation Dataset; USGS Global Ecosystems; U.S. Census Bureau TIGER/Line data; USFS Road Data; NOAA National Centers for Environmental Information, U.S. Coastal Relief Model.
 Phone Number: 209-213-8400
 email: eric@courtnayaviation.com