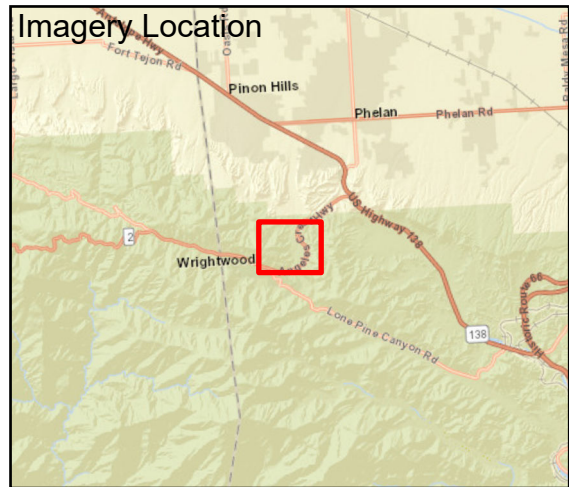
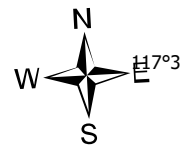




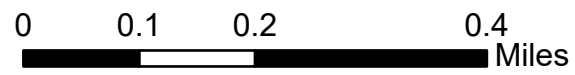
Fire: Sheep
 Briefing Date: 20220615
 Imagery Date: 20220614
 Imagery Time: 2322MDT
 IR Analyst: Jeremy Hurd
 Interpreted Acreage: 865

- Heat Perimeter
- Intense Heat
- Scattered Heat
- Isolated Heat Source
- Possible Heat Source
- Cloud Cover
- Area Covered by IR Flight



NAD 1983 UTM ZONE 10N

SCALE: 1:10,500



Sources: Esri, HERE, Garmin, FAO, NOAA, USGS, © OpenStreetMap contributors, CNES/Airbus DS, InterMap, NASA/METI, NASA/NGS and the GIS User Community, Esri, NASA, NGA, USGS, FEMA, Esri, HERE, Garmin, NGA, USGS, NPS

