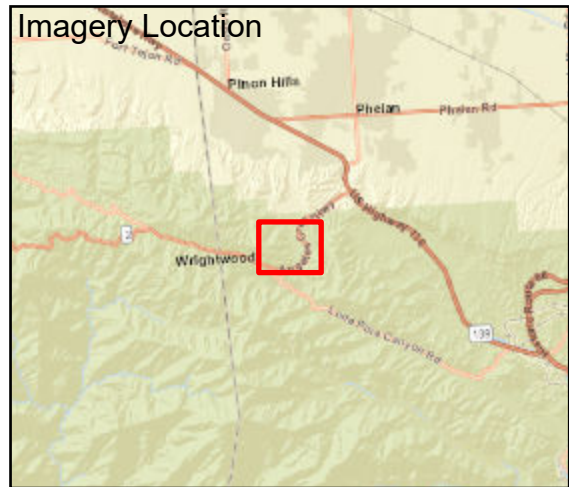



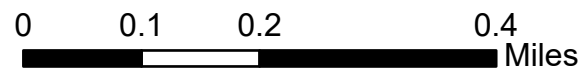
Fire: SHEEP
 Briefing Date: 20220616
 Imagery Date: 20220616
 Imagery Time: 2330MDT
 IR Analyst: SHELBY
 Interpreted Acreage: 865

- Heat Perimeter
- Intense Heat
- Scattered Heat
- Isolated Heat Source
- Possible Heat Source
- Cloud Cover
- Area Covered by IR Flight



NAD 1983 UTM ZONE 10N

SCALE: 1:10,293



San Bernardino County, Maxar, Bureau of Land Management, Esri, HERE, Garmin, NGA, USGS, NPS

