




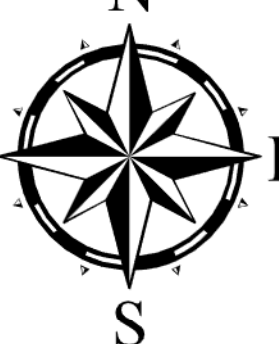


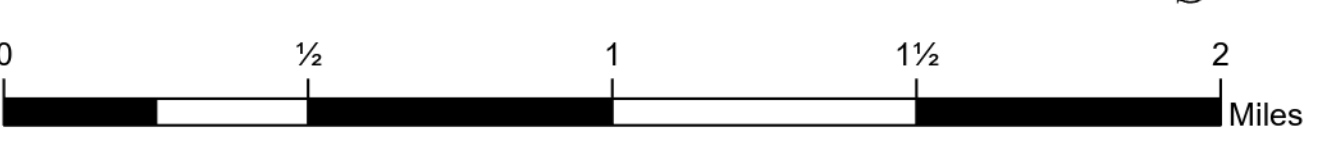
# AIR OPERATIONS

Radford  
CA-BDF-019258  
9/9/2022

- Accountable Property
- Water Tank
- Event Point
- Dip Site
- Division Break
- Branch Break
- Drop Point
- Repeater
- Hazard
- Water Source
- Event Line
- Completed Dozer Line
- Completed Hand Line
- Completed Road as Line
- Planned Dozer Line
- Planned Road as Line
- Temporary Flight Restriction
- Event Polygon
- Wildfire Daily Fire Perimeter
- Building Footprints
- Building Footprints
- FS National Recreation Sites
- Campground
- Picnic Site
- Interpretive Site
- GNIS USGS Mountain Features
- Gap, Summit
- CIIMT11\_Transportation
- Highways
- Other State Lands
- National Park Service
- USDA Forest Service
- Bureau of Reclamation
- Bureau of Land Management
- US Fish and Wildlife Service
- Bureau of Indian Affairs
- Department of Defense
- Other Federal Lands
- <all other values>
- Forest Administrative Boundaries
- Forest Administrative Boundaries
- Ownership
- Local Government
- Non-Profit Conservancies and Trusts
- CA Dept. of Forestry and Fire Protection
- CA Dept. of Parks and Recreation
- CA Dept. of Fish and Wildlife
- Other State Lands
- National Park Service
- USDA Forest Service
- Bureau of Reclamation
- Bureau of Land Management
- US Fish and Wildlife Service
- Bureau of Indian Affairs
- Department of Defense
- Other Federal Lands
- <all other values>



0 1/2 1 1 1/2 2 Miles

1:20,000

Map Updated: 9/8/2022 10:23