



DIV A

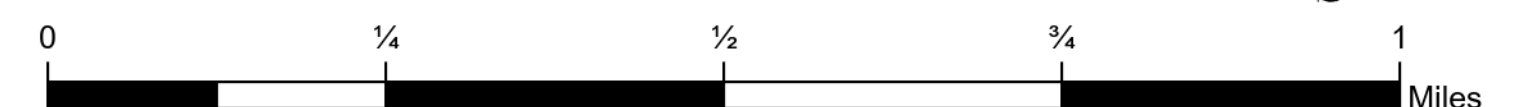
DIV Z

BRIEFING
Radford
CA-BDF-019258

<p>Event Point - BAM</p> <ul style="list-style-type: none"> () Division Break ■ Drop Point ■ Staging Area ● Hot Spot - Spot Fire ○ Gate ○ Water Source <p>Event Line - BAM</p> <ul style="list-style-type: none"> ⊗ Completed Dozer Line 	<p>Perimeter Line - BAM</p> <ul style="list-style-type: none"> — Contained — Uncontained ▲ Gap/ Summit 	<p>FS National Recreation Sites</p> <ul style="list-style-type: none"> ▲ Campground ■ Picnic Site ■ Interpretive Site ■ Building Footprints ■ Transportation ■ Local Connectors 	<p>NHDFlowline</p> <ul style="list-style-type: none"> — Stream/River — Canal/Ditch — Trails — Forest Administrative Boundaries — Lake / Pond — Lake / Pond (Intermittent) <p>NHDWaterbody</p> <ul style="list-style-type: none"> — Lake / Pond — Lake / Pond (Intermittent) 	<p>CIIMT11 Contours</p> <ul style="list-style-type: none"> — Normal Index — Normal Intermediate <p>Ownership</p> <ul style="list-style-type: none"> — Local Government — USDA Forest Service 	<p>Local Roads</p> <ul style="list-style-type: none"> — Gravel Roads — Dirt Roads — Repair Line — Road Repair 	<p>Local Roads</p> <ul style="list-style-type: none"> — Gravel Roads — Dirt Roads — Repair Line — Road Repair 	<p>Local Roads</p> <ul style="list-style-type: none"> — Gravel Roads — Dirt Roads — Repair Line — Road Repair 	<p>Local Roads</p> <ul style="list-style-type: none"> — Gravel Roads — Dirt Roads — Repair Line — Road Repair 	<p>Local Roads</p> <ul style="list-style-type: none"> — Gravel Roads — Dirt Roads — Repair Line — Road Repair 	<p>Local Roads</p> <ul style="list-style-type: none"> — Gravel Roads — Dirt Roads — Repair Line — Road Repair 	<p>Local Roads</p> <ul style="list-style-type: none"> — Gravel Roads — Dirt Roads — Repair Line — Road Repair
--	--	--	---	--	--	--	--	--	--	--	--







1:9,000

Map Updated: 9/14/2022 10:42