


















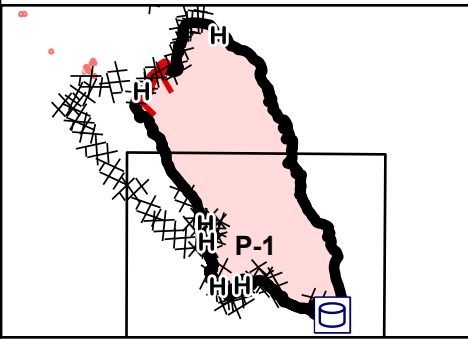





IAP ROUTE FIRE


CA-LAC-294803
9/4/2022-9/6/2022

-  Water Tank
-  Division Break
-  Incident Command Post
-  Drop Point
-  Value at Risk
-  Other
-  Road Repair
-  Repair Point
-  Fence - Cut/Damaged
-  Dozer Push
-  Hazard
-  Completed Dozer Line
-  Completed Hand Line
-  Contained
-  Wildfire Daily Fire Perimeter
-  Highways
-  Local Connectors
-  Local Roads
-  Trails



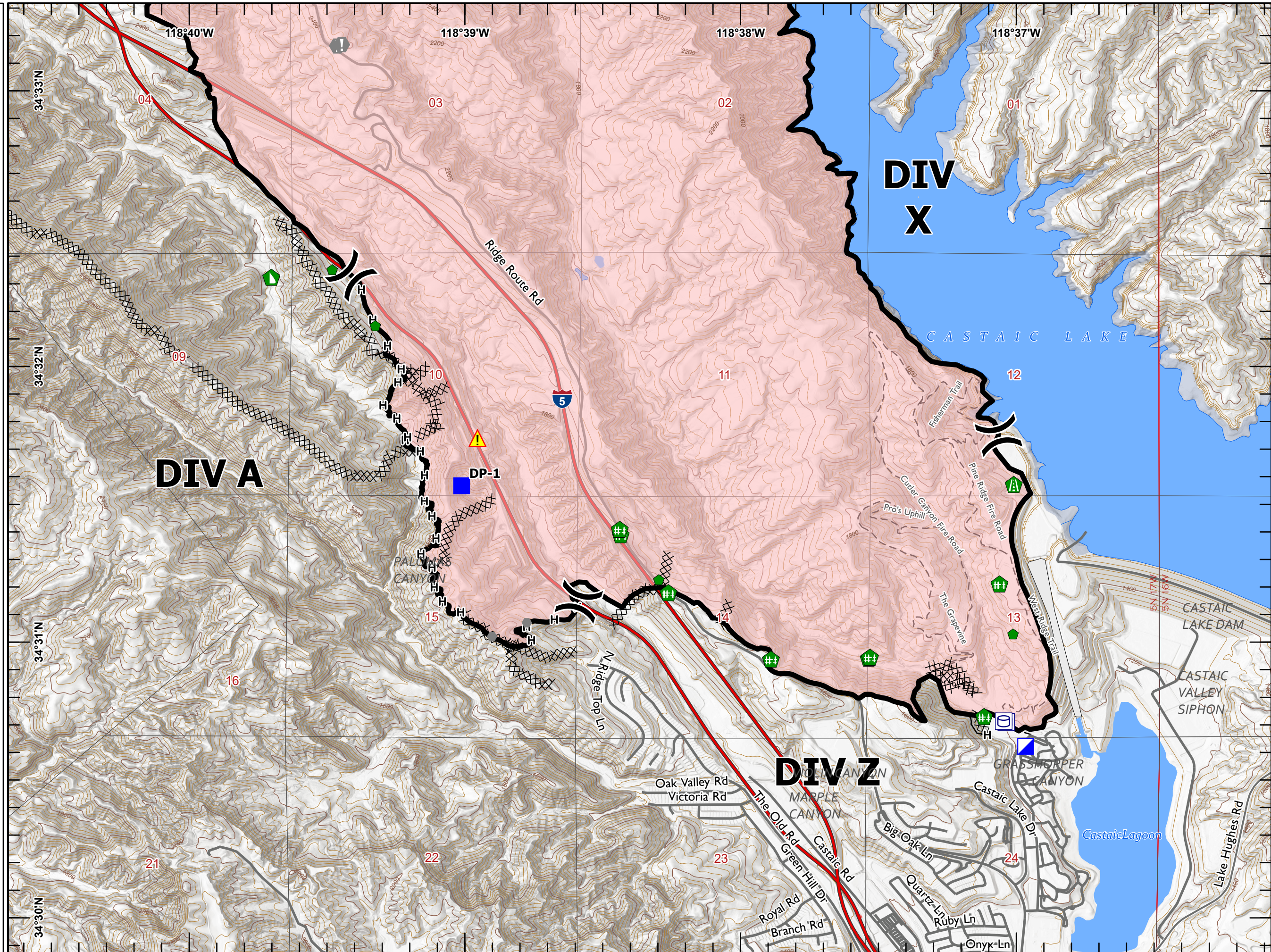
Miles



0 1/4 1/2

1:24,000

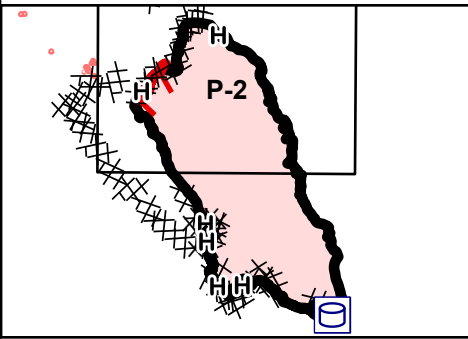
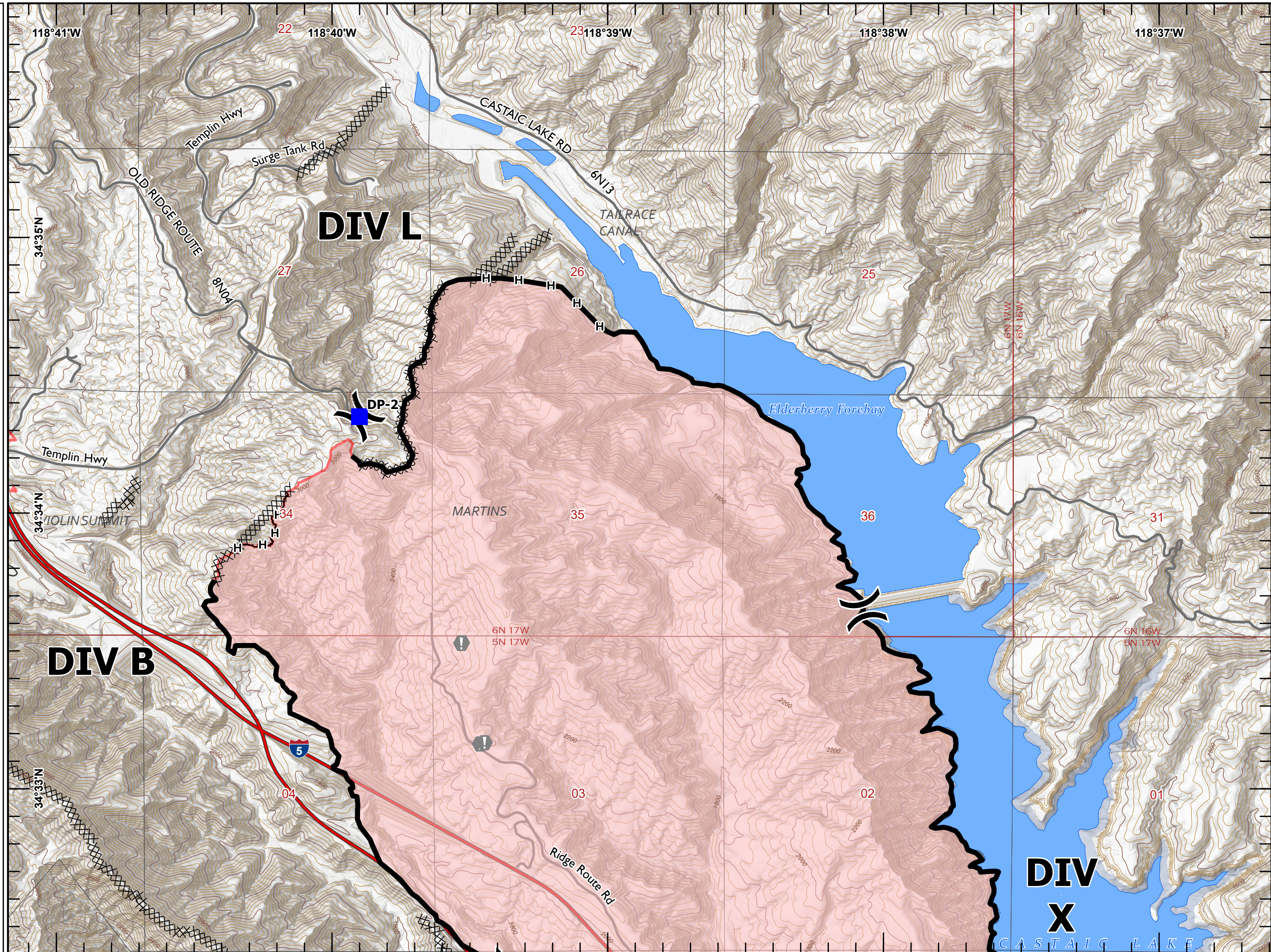
Last Updated
9/3/2022
10:53



IAP ROUTE FIRE

CA-LAC-294803
9/4/2022-9/6/2022

-)(Division Break
- Drop Point
- ⚠ Value at Risk
- ◆ Repair Point
- 👉 Dozer Push
- XX XX Completed Dozer Line
- H Completed Hand Line
- ▬ Contained
- ▭ Wildfire Daily Fire Perimeter
- Highways
- Local Roads
- Dirt Roads



Miles
0 1/4 1/2

1:24,000

Last Updated
9/3/2022
10:54