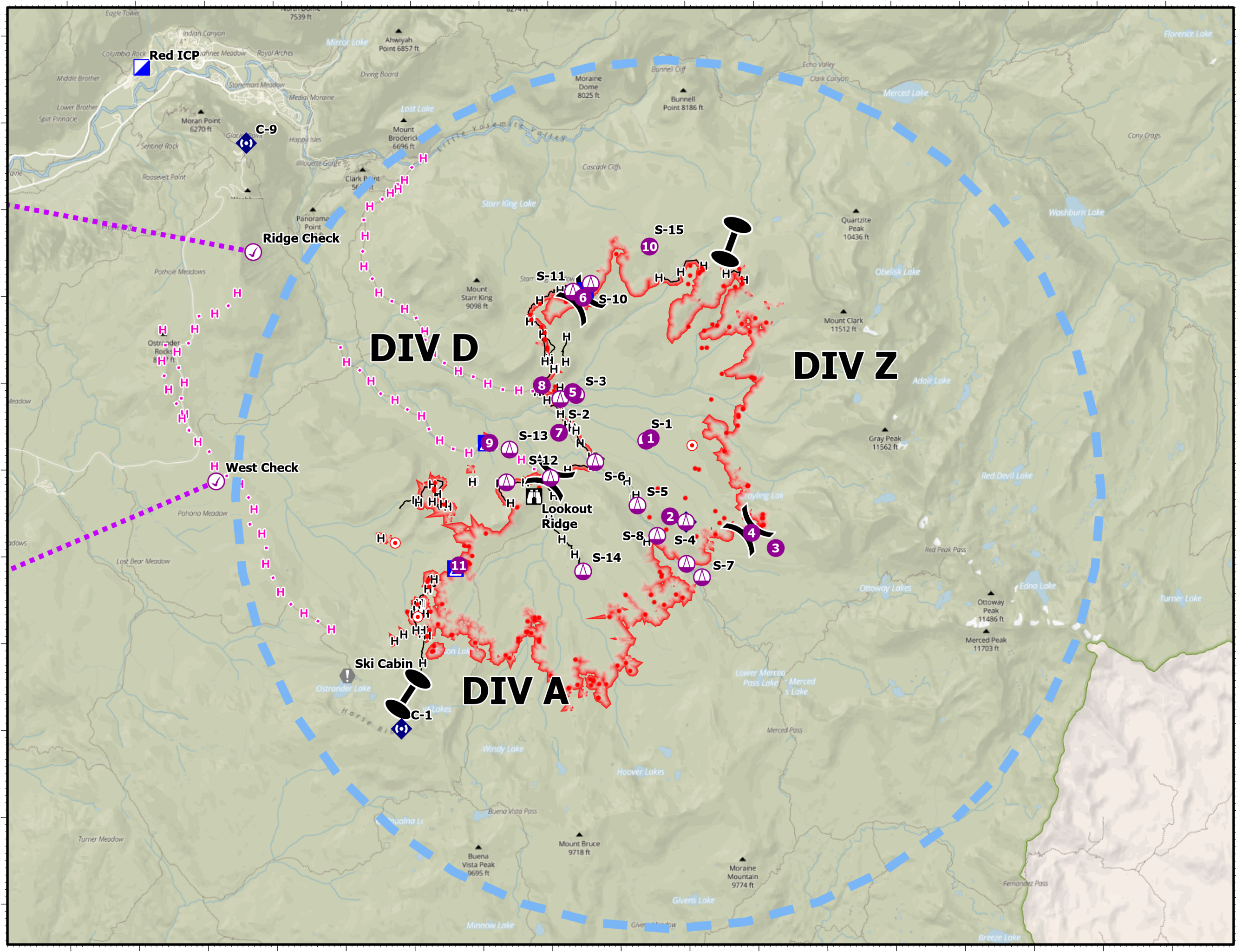


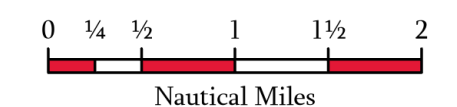
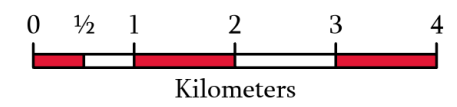
Pilot Map

Red Fire

CA-YNP-000056
September 16, 2022



- Aviation Check Point
- Helispot
- Sling Site
- Division Break
- Zone Break
- Incident Command Post
- Camp
- Lookout
- Hot Spot - Spot Fire
- Value at Risk
- Hazard Tree
- Mobile Weather Unit
- Repeater
- Completed Hand Line
- Planned Hand Line
- Aviation Route
- Temporary Flight Restriction



1:75,000
Datum: North American 1983

