









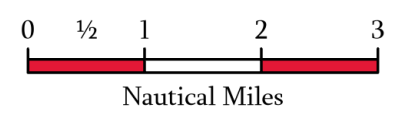
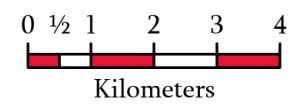


Pilot Map

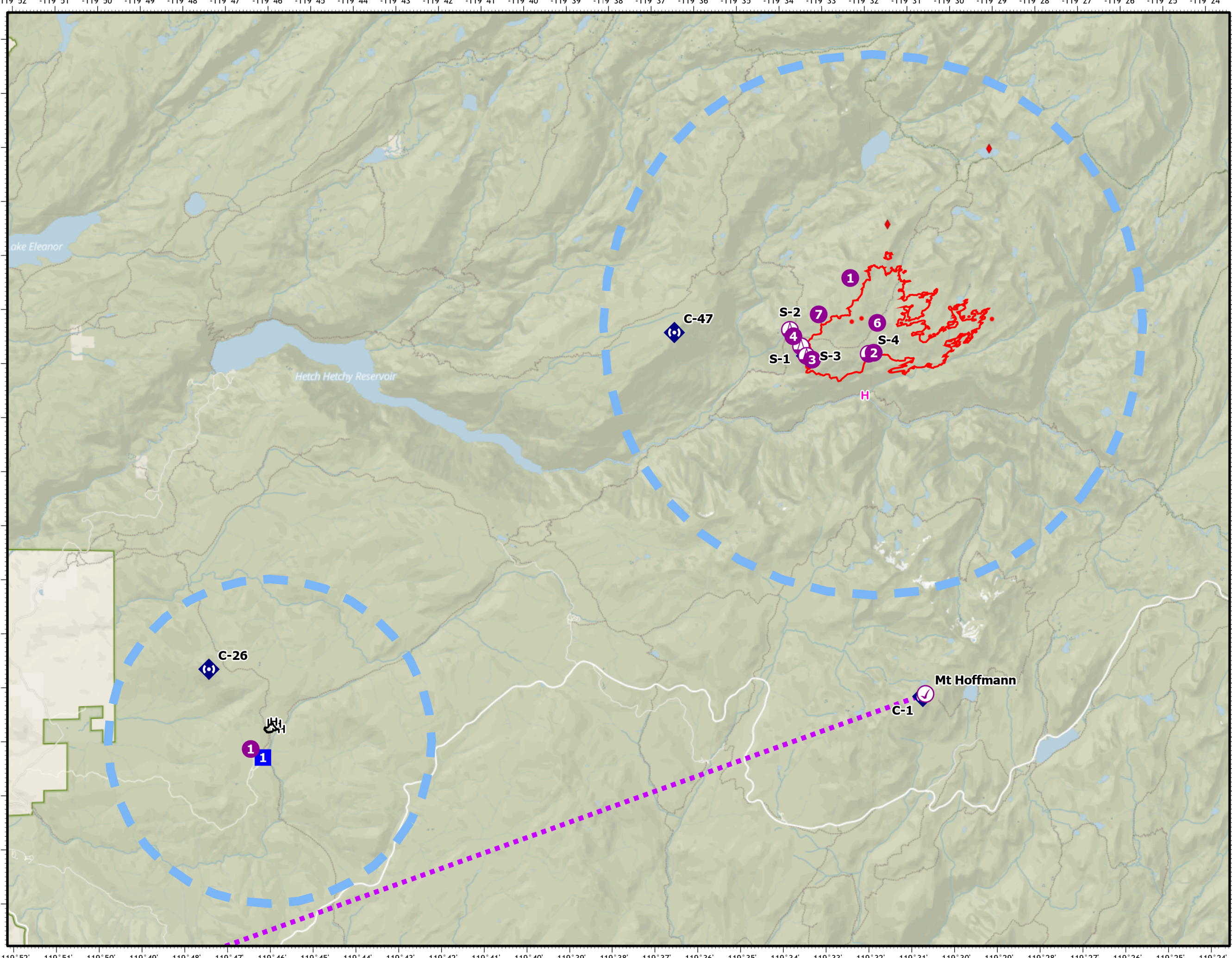
Aspen and Rodgers

CA-YNP-000066
CA-YNP-000058
September 10, 2022

-  Aviation Check Point
-  Helispot
-  Sling Site
-  Drop Point
-  Mobile Weather Unit
-  Repeater
-  Completed Hand Line
-  Planned Hand Line
-  Aviation Route
-  Temporary Flight Restriction



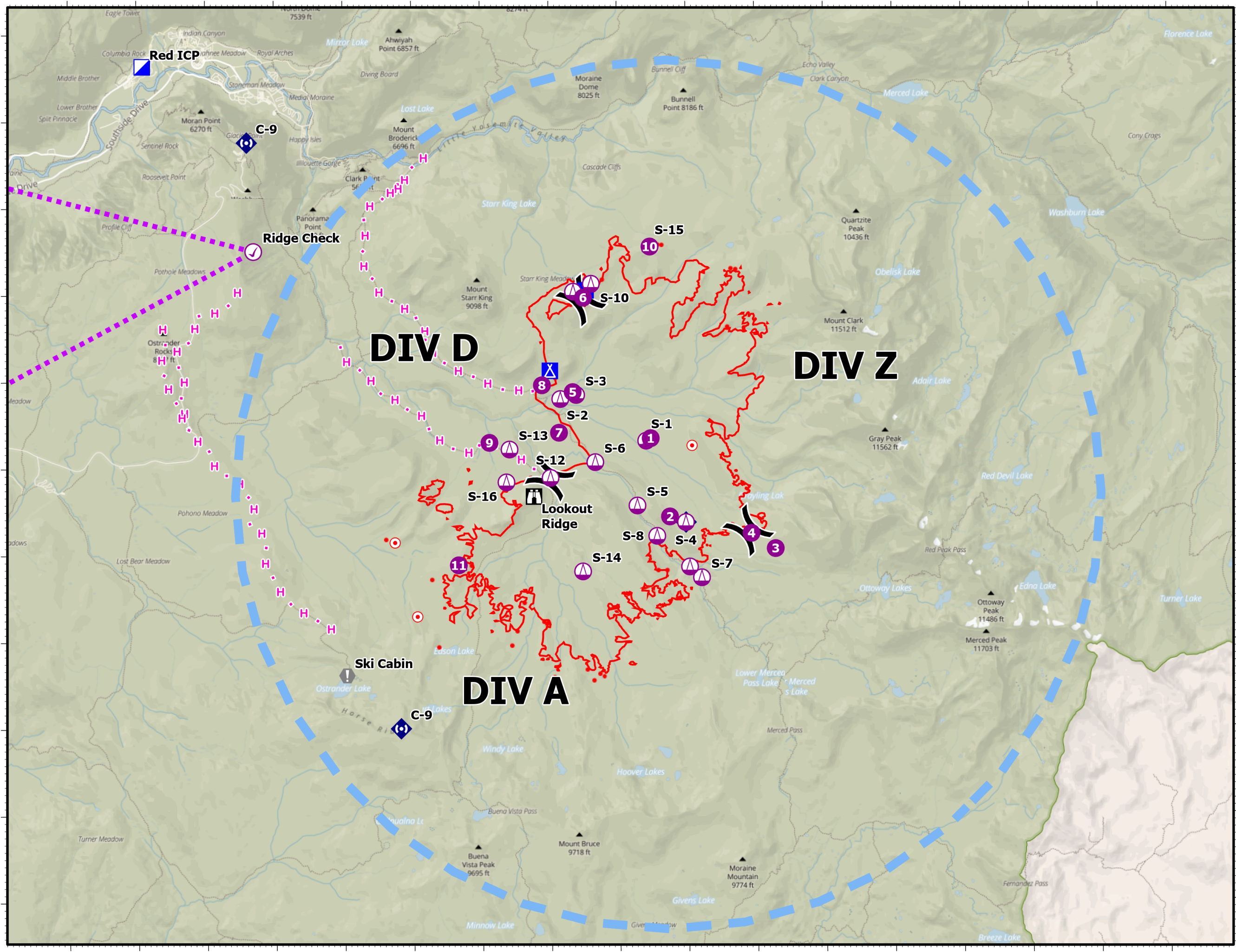
1:120,000
Datum: North American 1983



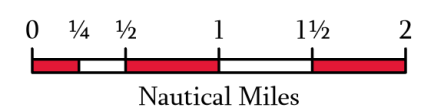
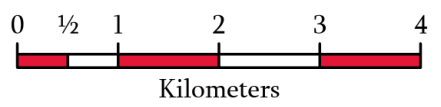
Pilot Map

Red Fire

CA-YNP-000056
September 10, 2022



- Aviation Check Point
- Helispot
- Sling Site
- Division Break
- Incident Command Post
- Camp
- Lookout
- Hot Spot - Spot Fire
- Value at Risk
- Mobile Weather Unit
- Repeater
- Planned Hand Line
- Aviation Route
- Temporary Flight Restriction



1:75,000

Datum: North American 1983

