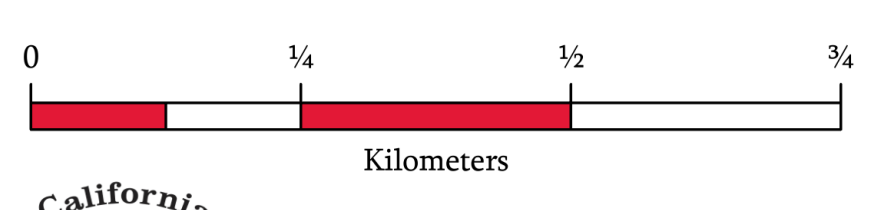
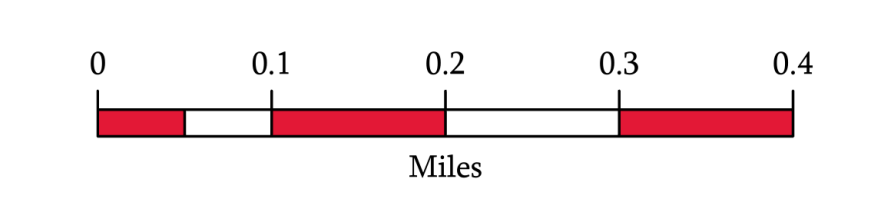
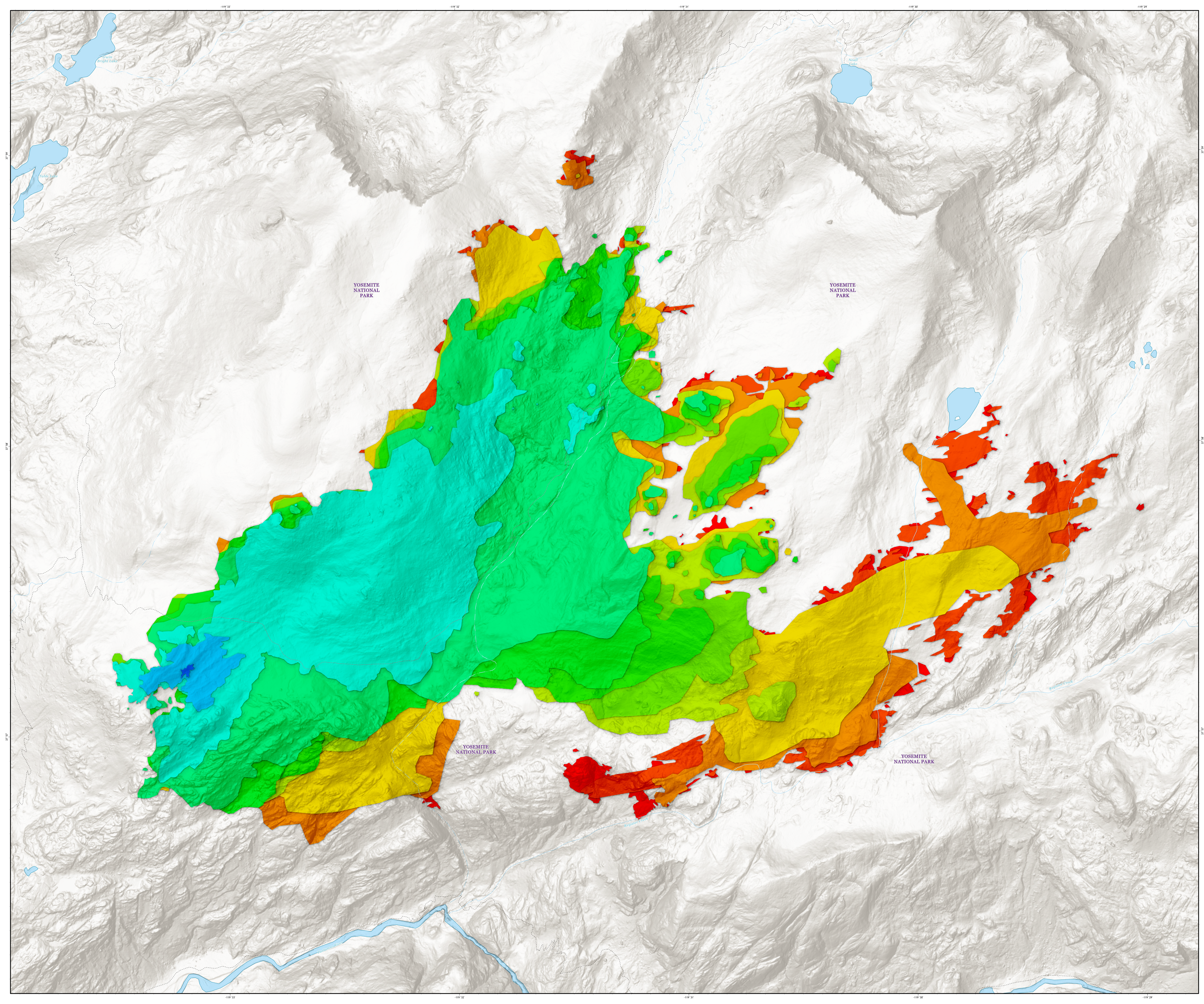
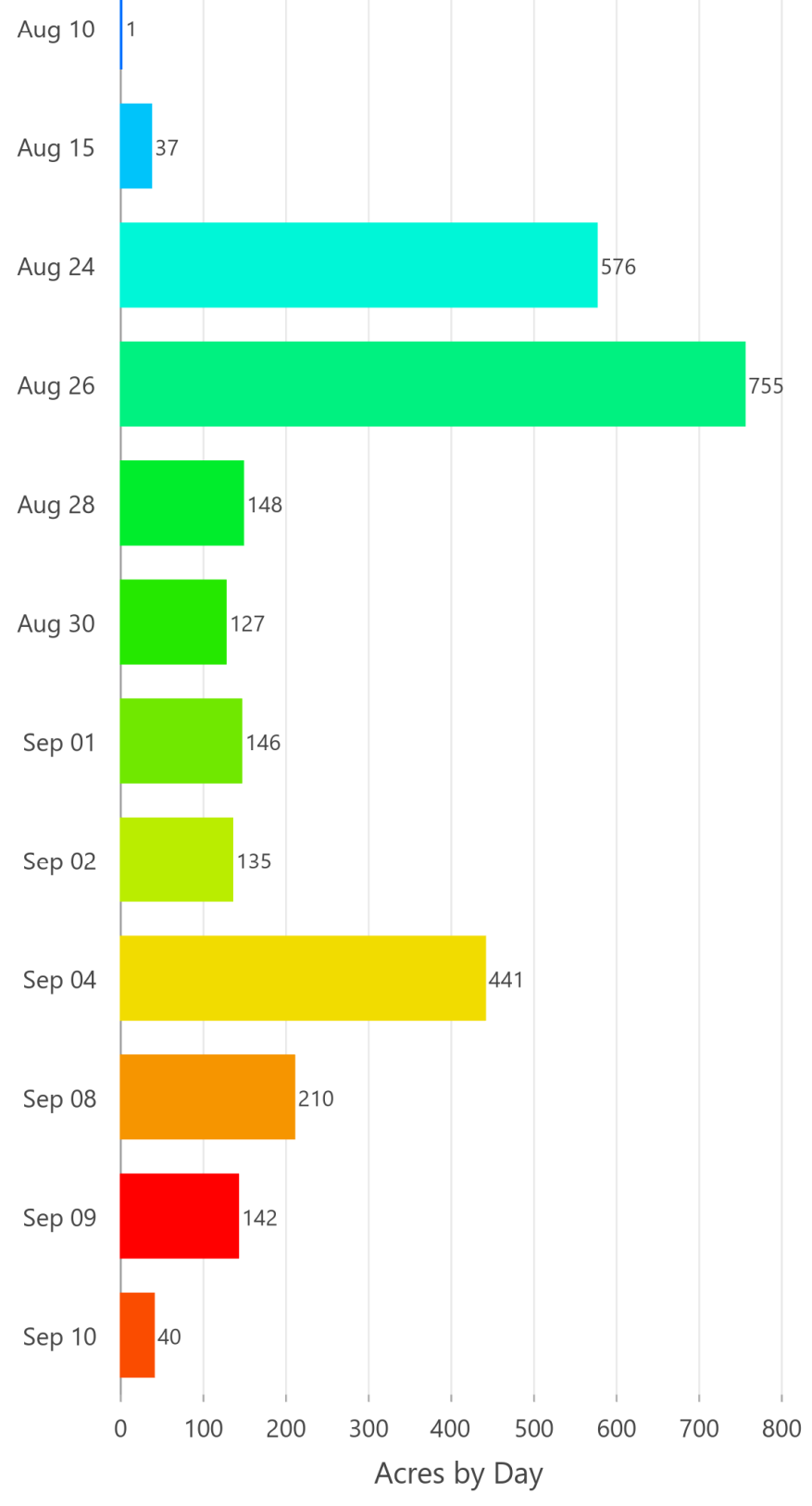


# Progression Map

## Rodgers Fire

### CA-YNP-000066

September 10, 2022  
2,758 acres on 9/10 03:30



California Interagency Incident Management Team

1:7,000

Datum: North American 1983