











Pilot Map

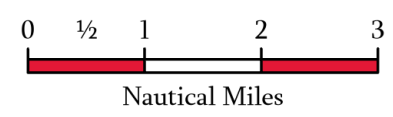
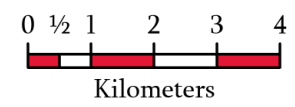
Aspen and Rodgers

CA-YNP-000066

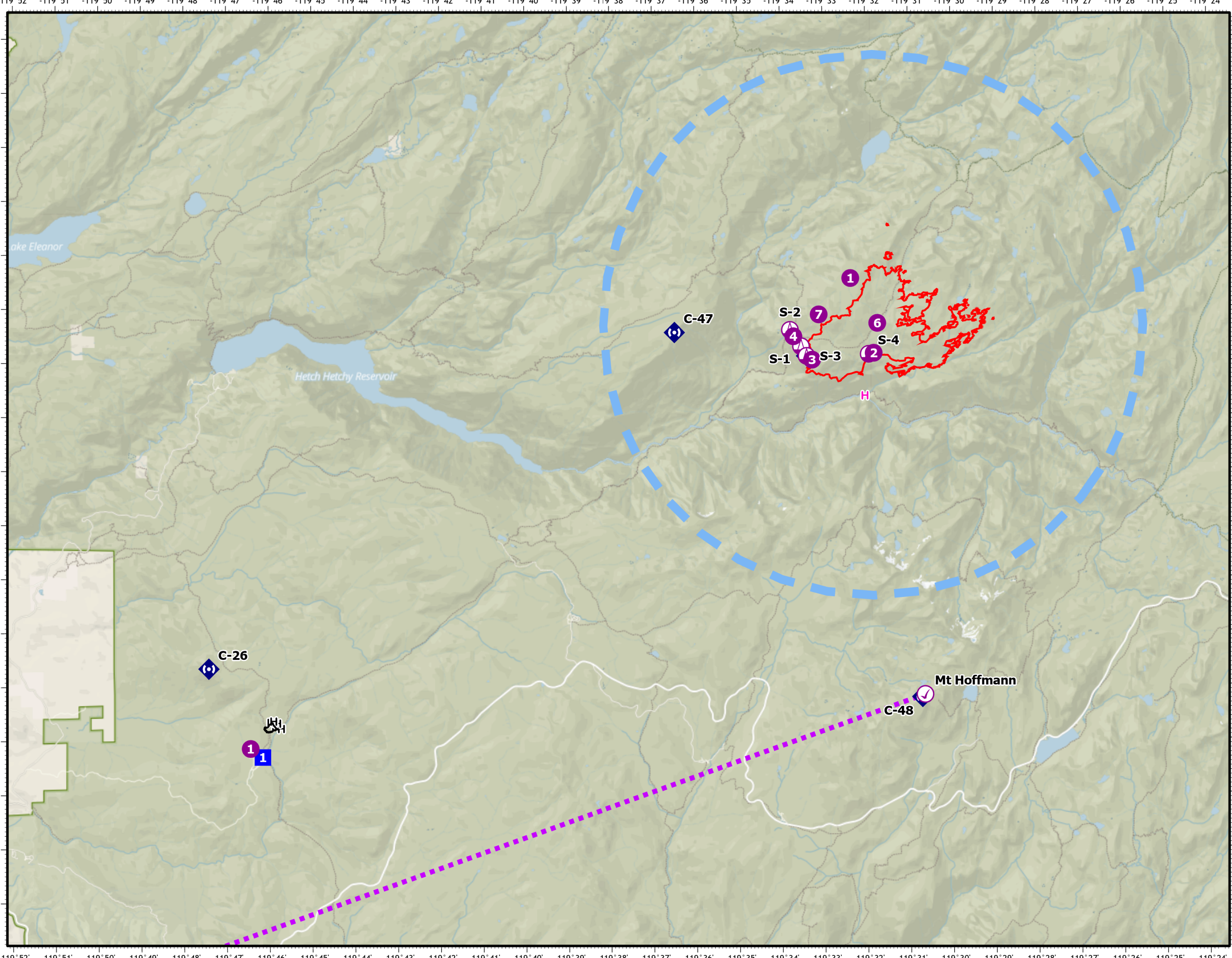
CA-YNP-000058

September 11, 2022

-  Aviation Check Point
-  Helispot
-  Sling Site
-  Drop Point
-  Mobile Weather Unit
-  Repeater
-  Completed Hand Line
-  Planned Hand Line
-  Aviation Route
-  Temporary Flight Restriction



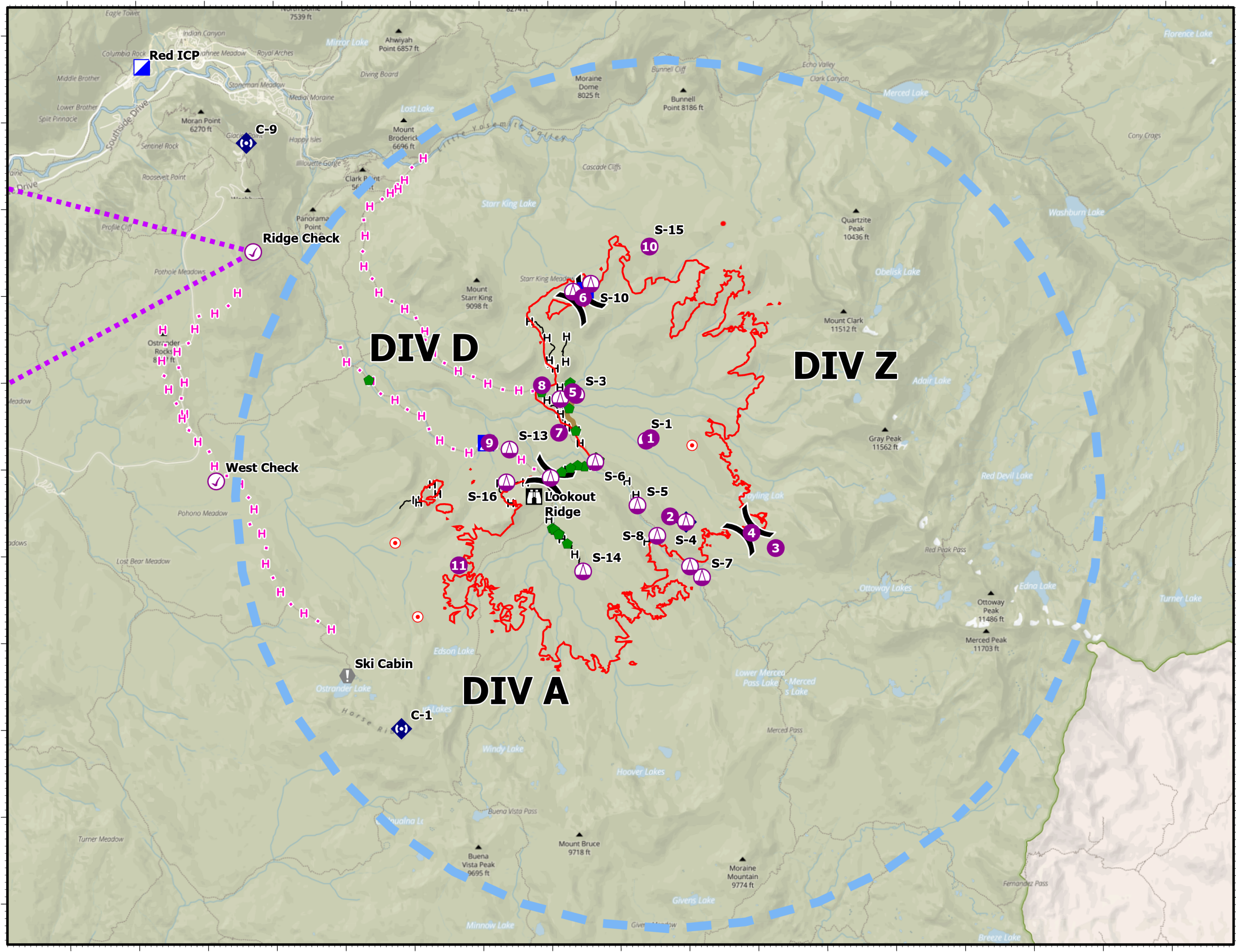
1:120,000
Datum: North American 1983



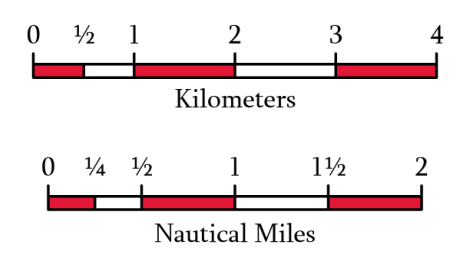
Pilot Map

Red Fire

CA-YNP-000056
September 11, 2022



- Aviation Check Point
- Helispot
- Sling Site
- Division Break
- Incident Command Post
- Camp
- Lookout
- Hot Spot - Spot Fire
- Value at Risk
- Repair Point
- Hazard Tree
- Mobile Weather Unit
- Repeater
- Completed Hand Line
- Planned Hand Line
- Repair Line
- Aviation Route
- Temporary Flight Restriction



California Interagency Incident Management Team

1:75,000

Datum: North American 1983