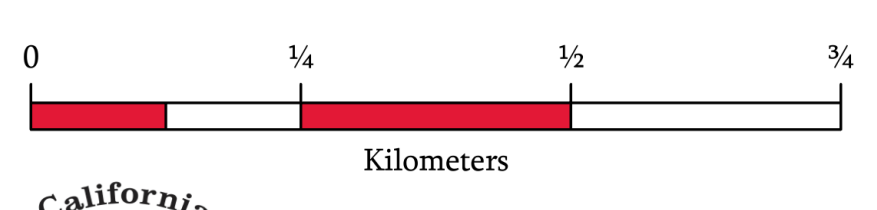
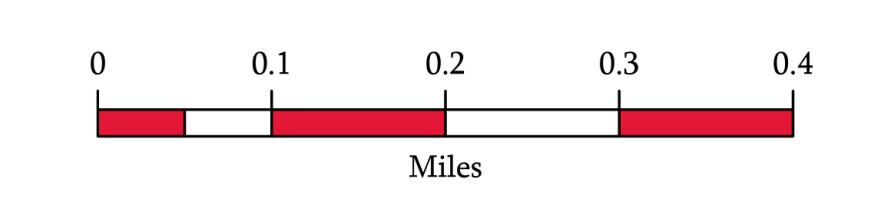
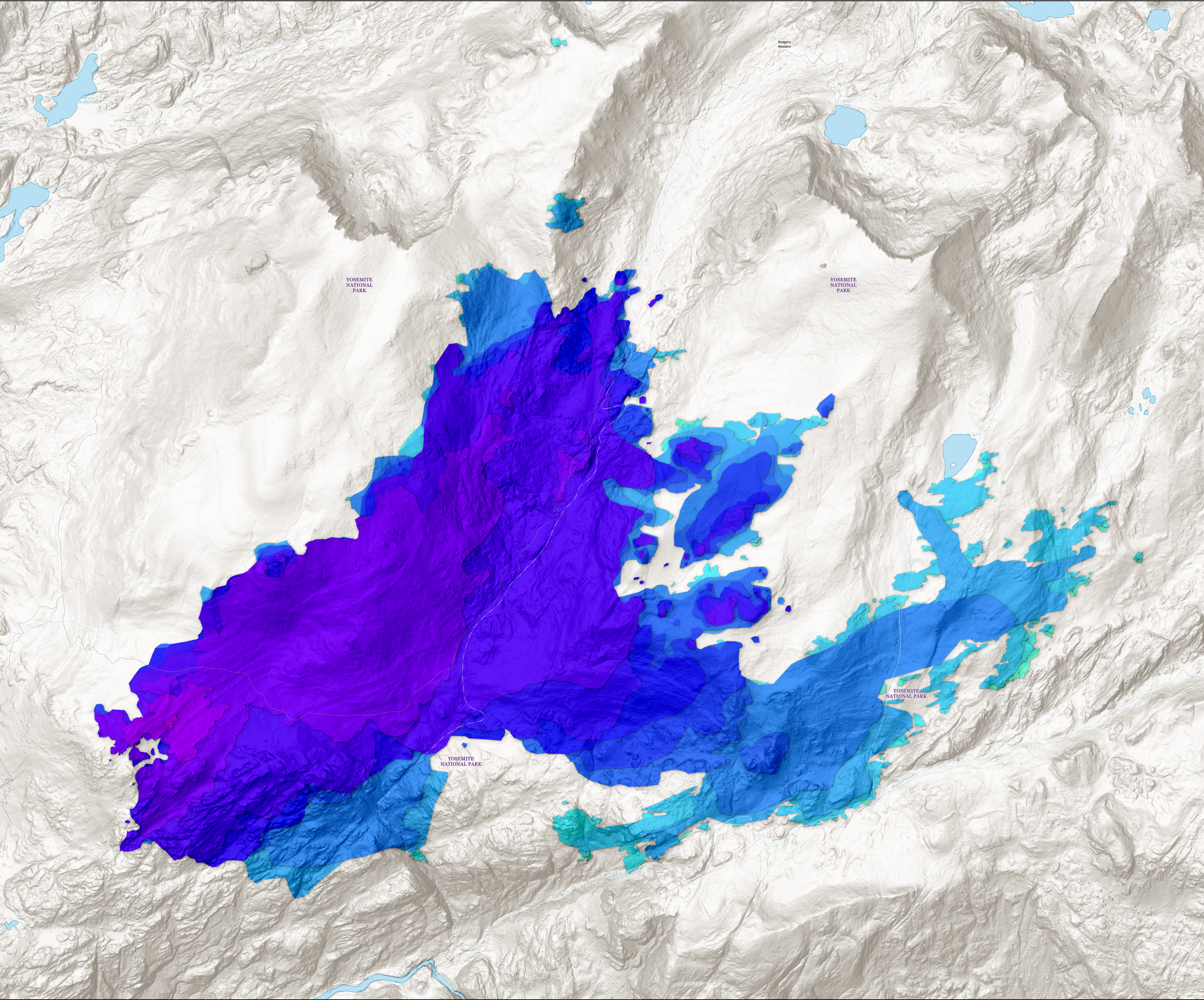
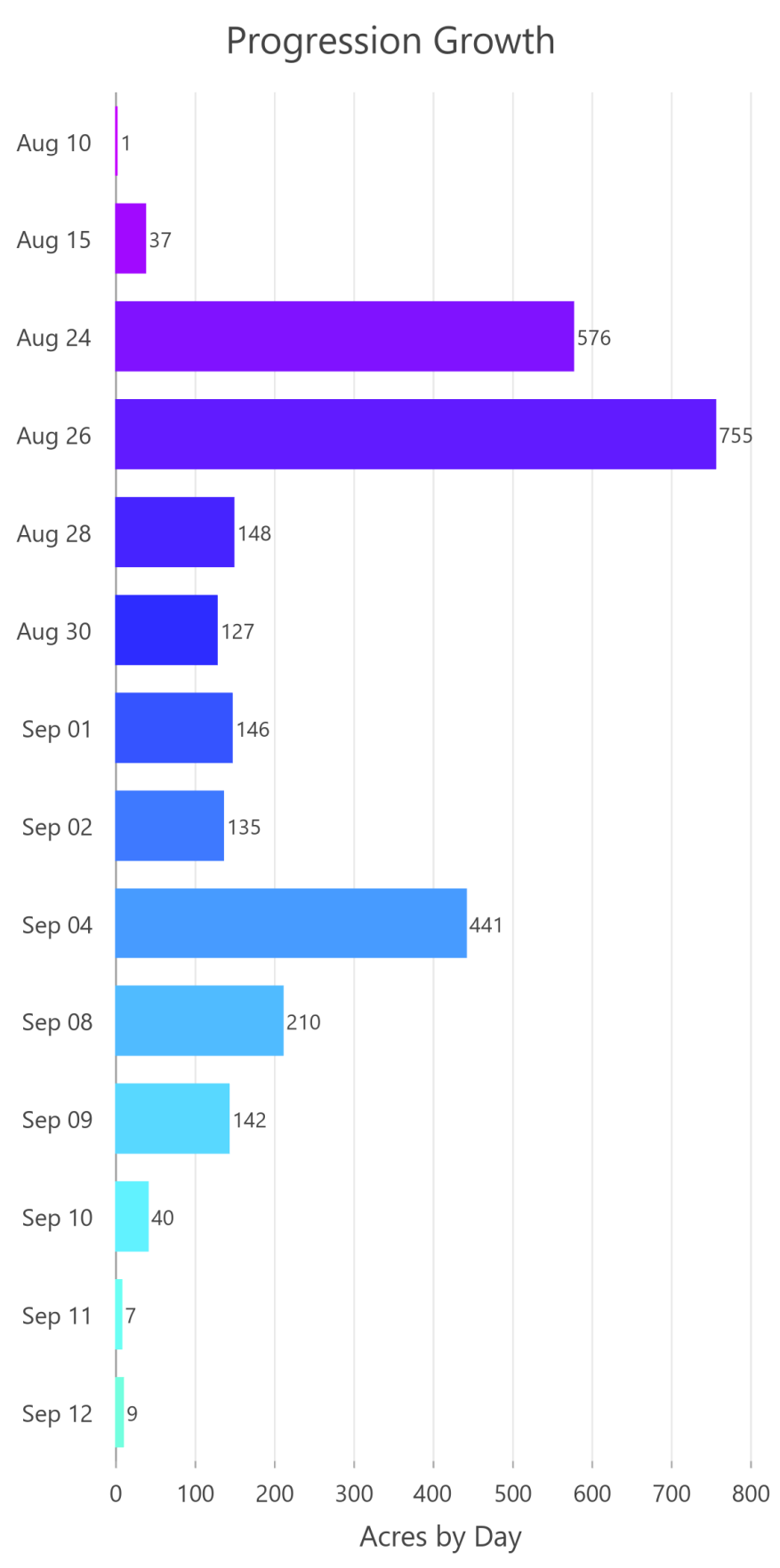


# Progression Map

## Rodgers Fire

### CA-YNP-000066

September 12, 2022  
2,774 acres on 9/12 02:00



California Interagency Incident Management Team

1:7,000

Datum: North American 1983