










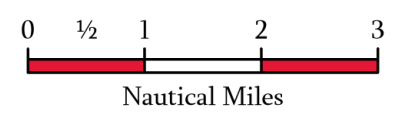
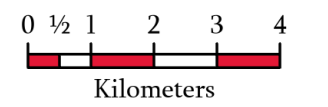


Pilot Map

Aspen and Rodgers

CA-YNP-000066
CA-YNP-000058
September 16, 2022

-  Aviation Check Point
-  Helispot
-  Sling Site
-  Zone Break
-  Drop Point
-  Mobile Weather Unit
-  Repeater
-  Completed Hand Line
-  Planned Hand Line
-  Aviation Route
-  Temporary Flight Restriction



1:120,000
Datum: North American 1983

