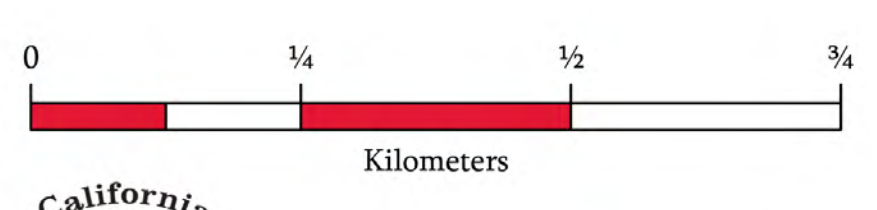
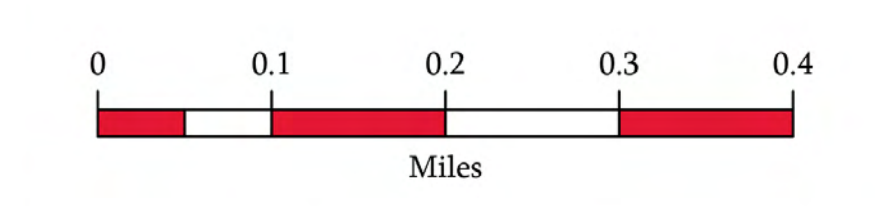
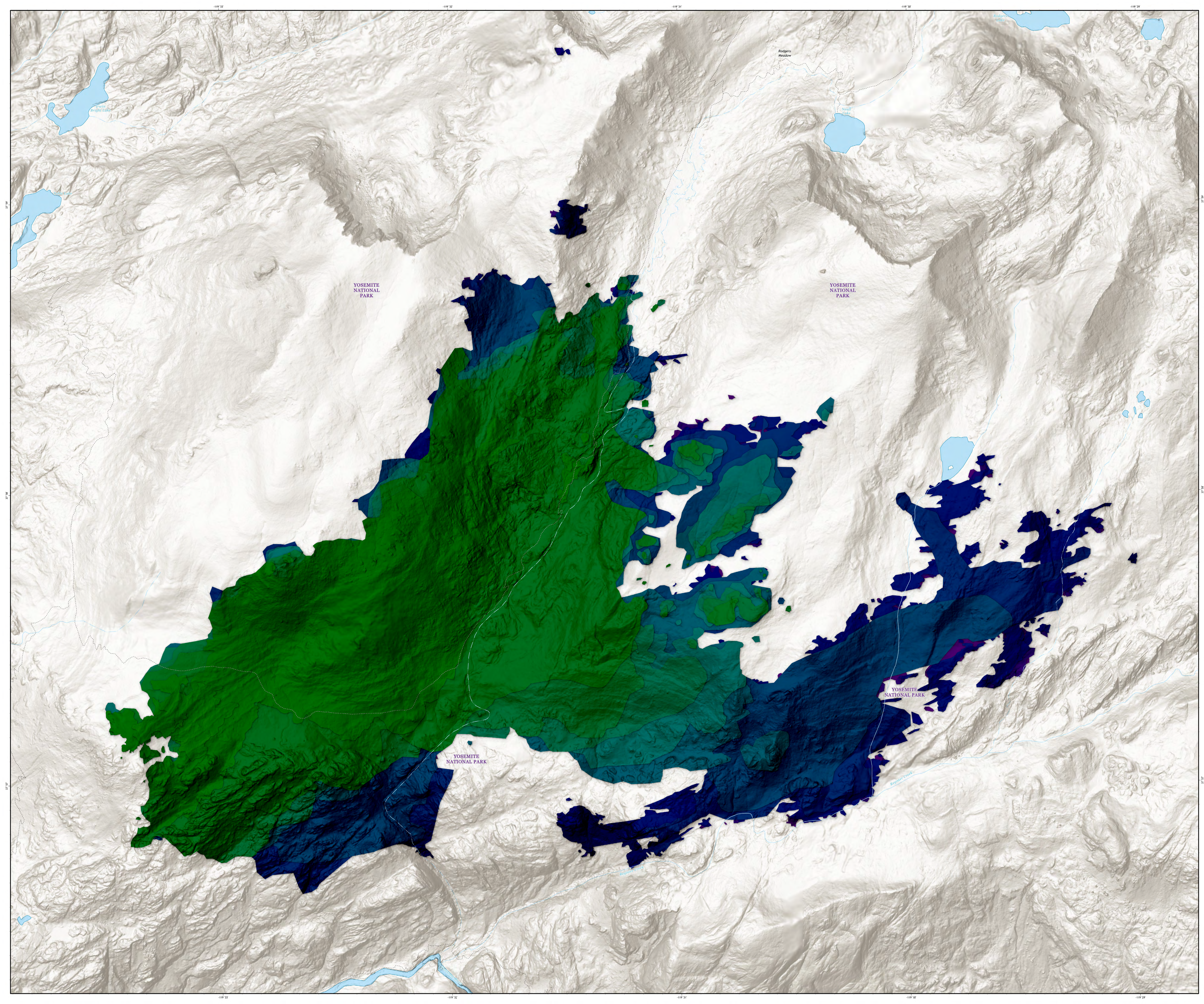
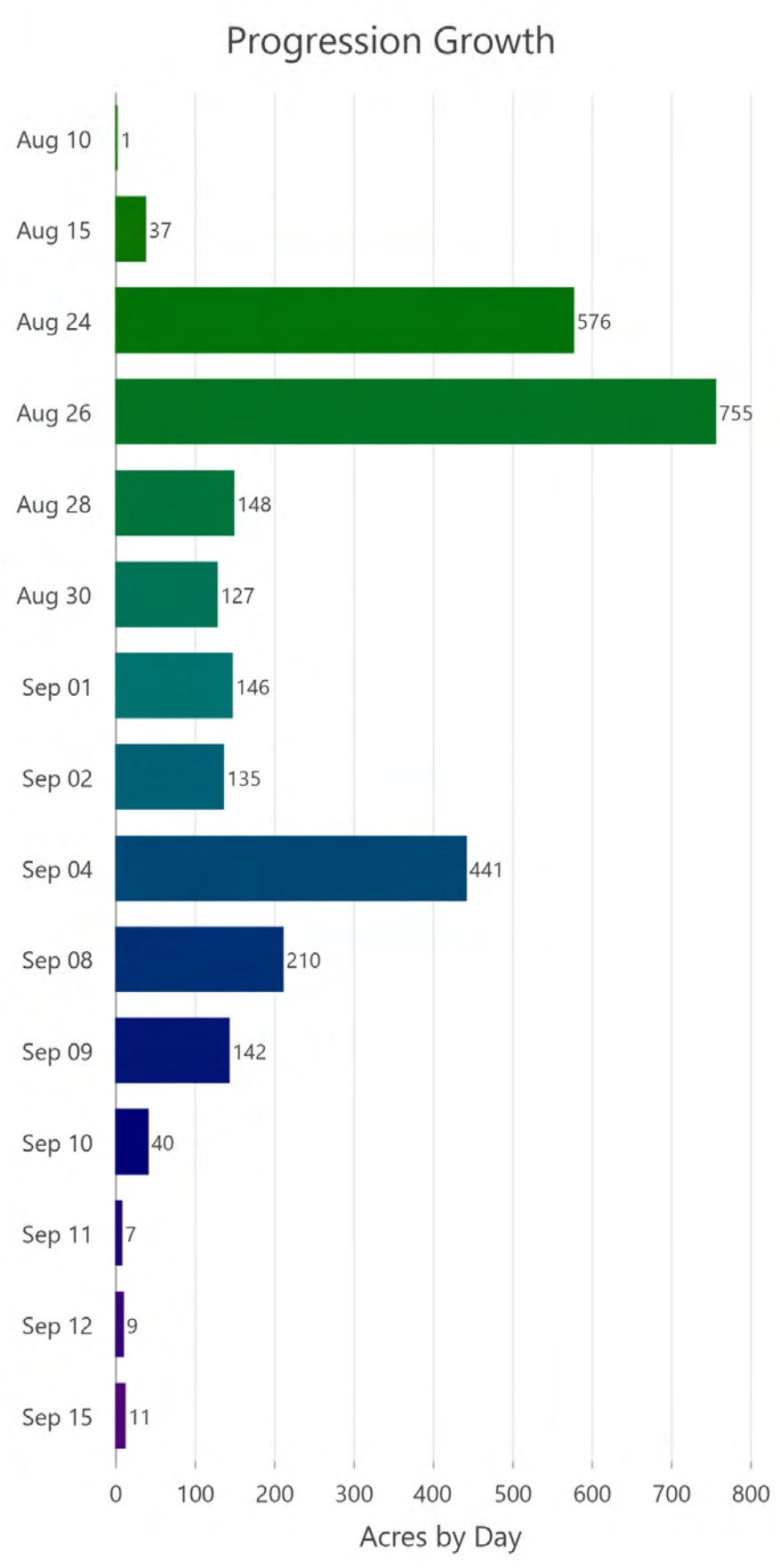


Progression Map

Rodgers Fire CA-YNP-000066

September 16, 2022
2,785 acres on 9/15 00:45



California Interagency Incident Management Team

1:7,000

Datum: North American 1983