







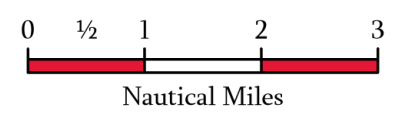
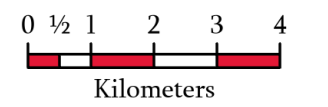


Pilot Map

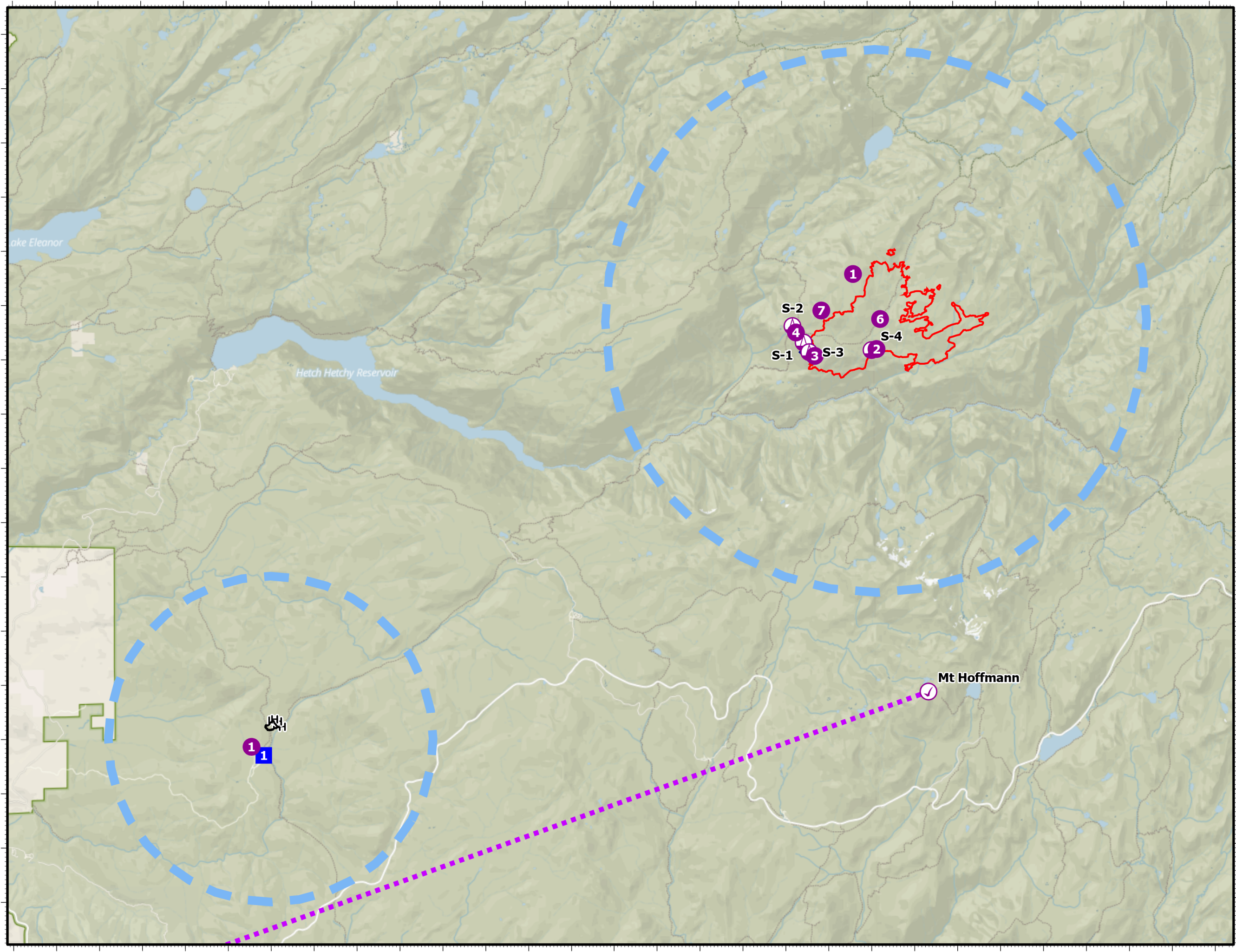
Aspen and Rodgers

CA-YNP-000066
CA-YNP-000058
September 8, 2022

-  Aviation Check Point
-  Helispot
-  Sling Site
-  Drop Point
-  Mobile Weather Unit
-  Completed Hand Line
-  Aviation Route
-  Temporary Flight Restriction



1:120,000
Datum: North American 1983



-119° 52' -119° 51' -119° 50' -119° 49' -119° 48' -119° 47' -119° 46' -119° 45' -119° 44' -119° 43' -119° 42' -119° 41' -119° 40' -119° 39' -119° 38' -119° 37' -119° 36' -119° 35' -119° 34' -119° 33' -119° 32' -119° 31' -119° 30' -119° 29' -119° 28' -119° 27' -119° 26' -119° 25' -119° 24'

-119° 52' -119° 51' -119° 50' -119° 49' -119° 48' -119° 47' -119° 46' -119° 45' -119° 44' -119° 43' -119° 42' -119° 41' -119° 40' -119° 39' -119° 38' -119° 37' -119° 36' -119° 35' -119° 34' -119° 33' -119° 32' -119° 31' -119° 30' -119° 29' -119° 28' -119° 27' -119° 26' -119° 25' -119° 24'

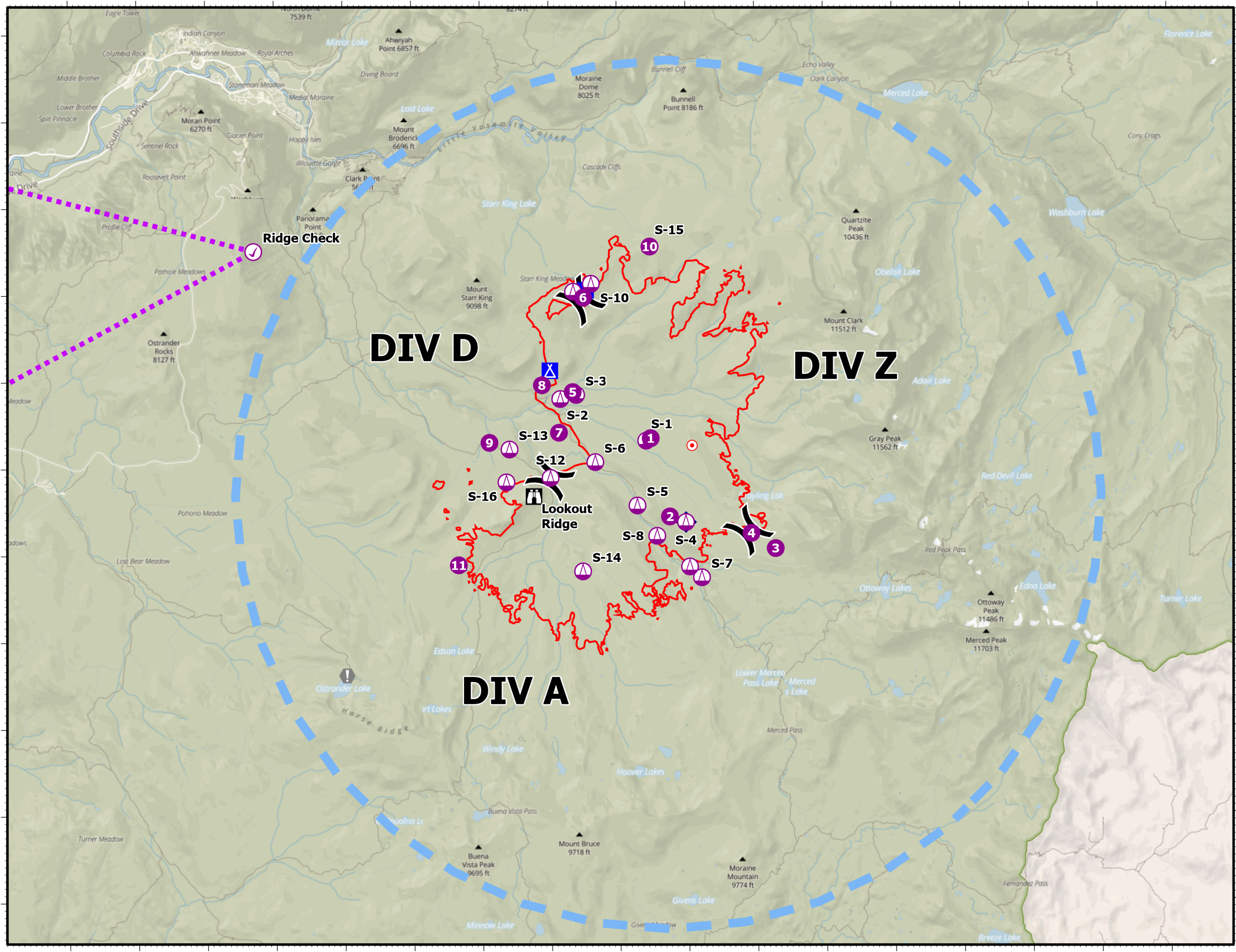
38° 3'
38° 2'
38° 1'
38°
37° 59'
37° 58'
37° 57'
37° 56'
37° 55'
37° 54'
37° 53'
37° 52'
37° 51'
37° 50'
37° 49'
37° 48'
37° 47'

38° 3'
38° 2'
38° 1'
38°
37° 59'
37° 58'
37° 57'
37° 56'
37° 55'
37° 54'
37° 53'
37° 52'
37° 51'
37° 50'
37° 49'
37° 48'
37° 47'

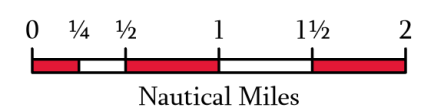
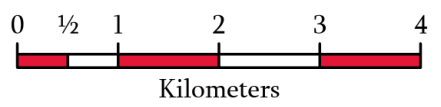
Pilot Map

Red Fire

CA-YNP-000056
September 8, 2022



- Aviation Check Point
- Helispot
- Sling Site
- Division Break
- Camp
- Lookout
- Hot Spot - Spot Fire
- Value at Risk
- Mobile Weather Unit
- Aviation Route
- Temporary Flight Restriction



1:75,000

Datum: North American 1983

