









# Pilot Map

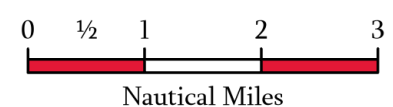
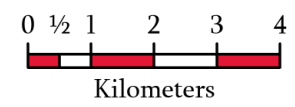
## Aspen and Rodgers

CA-YNP-000066

CA-YNP-000058

September 8, 2022

-  Aviation Check Point
-  Helispot
-  Sling Site
-  Drop Point
-  Mobile Weather Unit
-  Completed Hand Line
-  Aviation Route
-  Temporary Flight Restriction



1:120,000

Datum: North American 1983

