



119°48'0"W

119°46'0"W

119°44'0"W

Red-Aspen Fire IR Map
Incident ID: CA-YNP-000056
IR Imagery Acquired:
10 Sep 2022 @ 0830 UTC
IR Interpreted Acres: 26

37°51'0"N

37°51'0"N




37°50'0"N

37°50'0"N

37°49'0"N

37°49'0"N

Cloud Cover

	Cloud Cover
	Scattered Fire
	Fire Perimeter

119°48'0"W

119°46'0"W

119°44'0"W

