
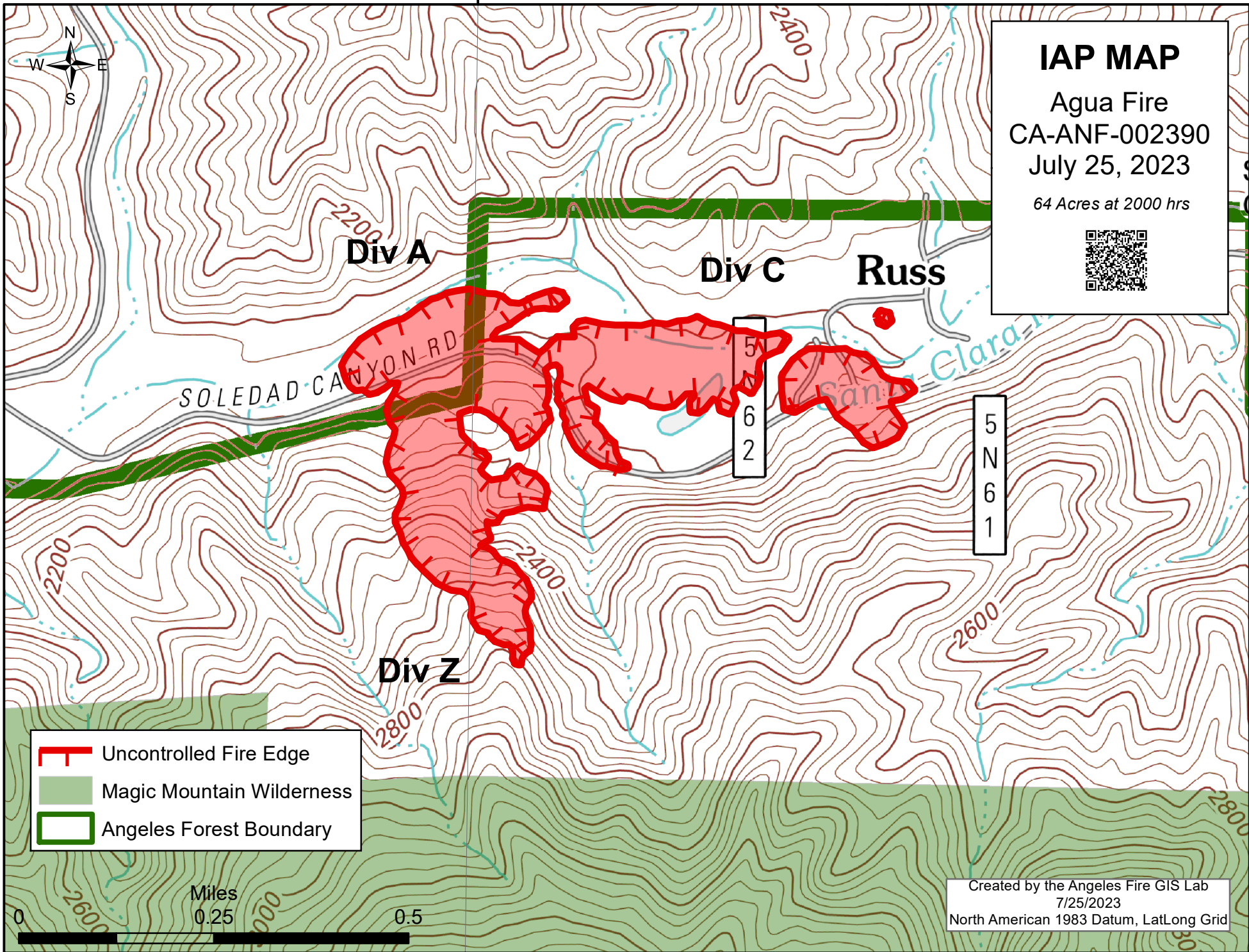





118°19'30"W



IAP MAP
 Agua Fire
 CA-ANF-002390
 July 25, 2023
 64 Acres at 2000 hrs

-  Uncontrolled Fire Edge
-  Magic Mountain Wilderness
-  Angeles Forest Boundary

5
4
6
2

5
6
1



Created by the Angeles Fire GIS Lab
 7/25/2023
 North American 1983 Datum, LatLong Grid

118°19'30"W