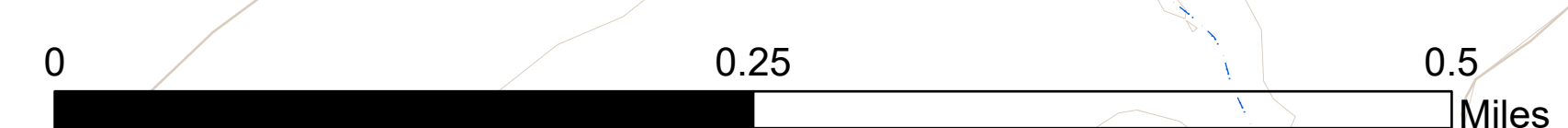
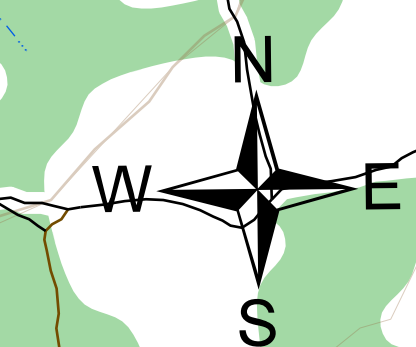


OPS Map

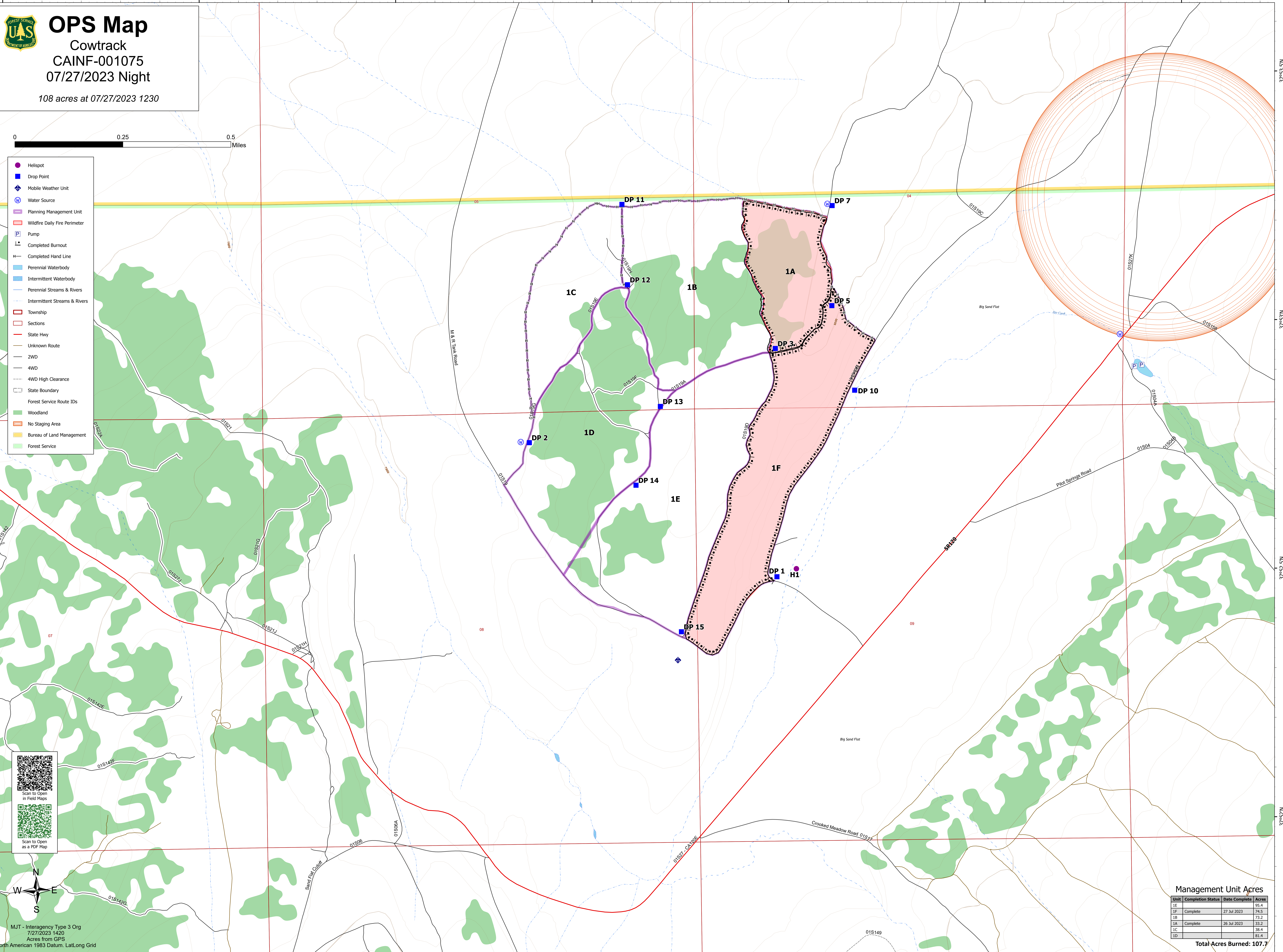
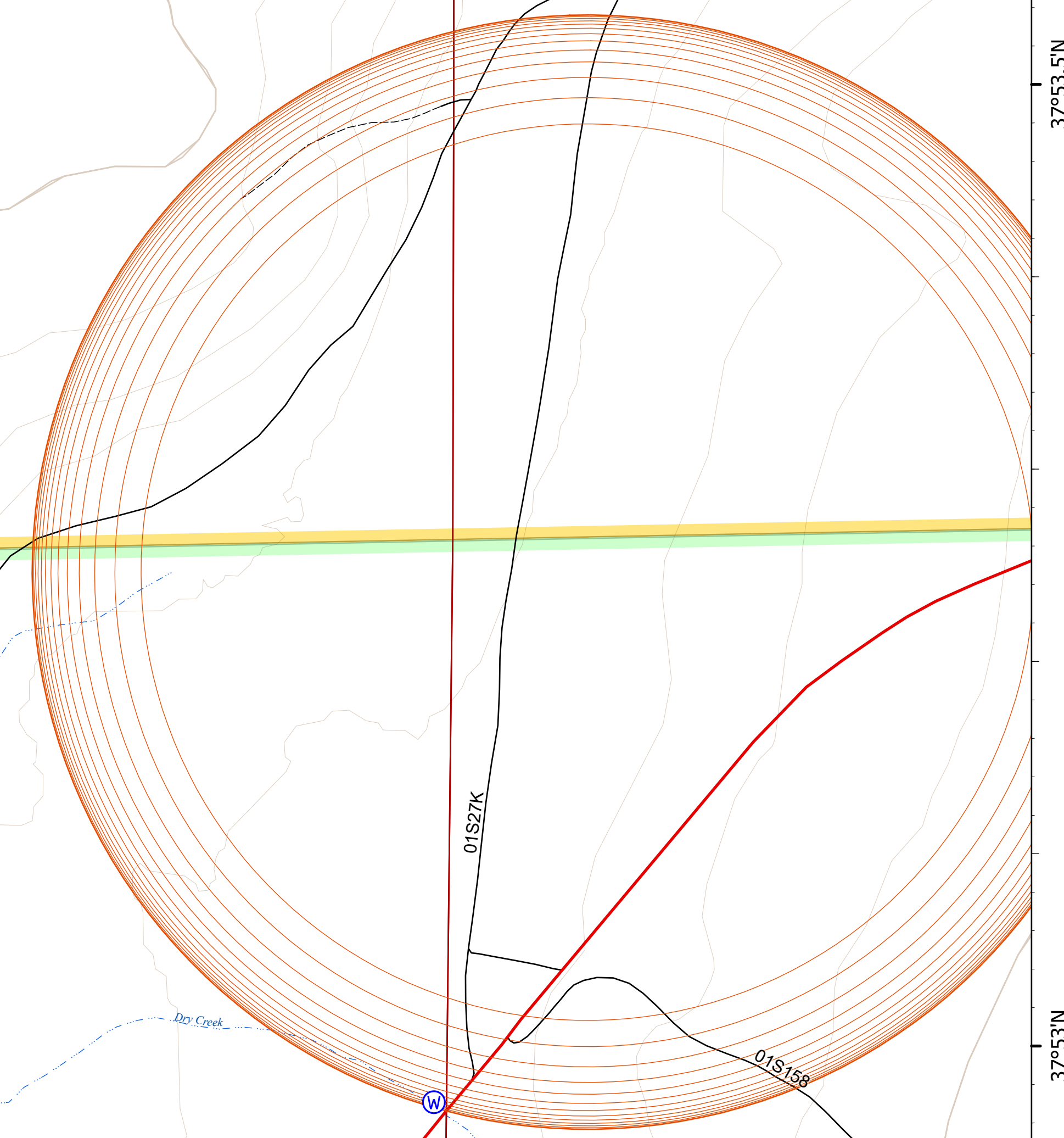
Cowtrack
CAINF-001075
07/27/2023 Night
108 acres at 07/27/2023 1230



- Helispot
- Drop Point
- ◆ Mobile Weather Unit
- ⊙ Water Source
- Planning Management Unit
- Wildfire Daily Fire Perimeter
- Pump
- Completed Burnout
- Completed Hand Line
- Perennial Waterbody
- Intermittent Waterbody
- Perennial Streams & Rivers
- Intermittent Streams & Rivers
- Township
- Sections
- State Hwy
- Unknown Route
- 2WD
- 4WD
- 4WD High Clearance
- State Boundary
- Forest Service Route IDs
- Woodland
- No Staging Area
- Bureau of Land Management
- Forest Service



MJT - Interagency Type 3 Org
7/27/2023 1420
Acres from GPS
North American 1983 Datum, LatLong Grid



Management Unit Acres

Unit	Completion Status	Date Complete	Acres
1E			95.4
1F	Complete	27 Jul 2023	74.5
1B			73.2
1A	Complete	26 Jul 2023	33.2
1C			38.4
1D			81.4
Total Acres Burned:			107.7