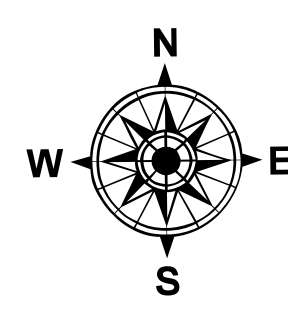


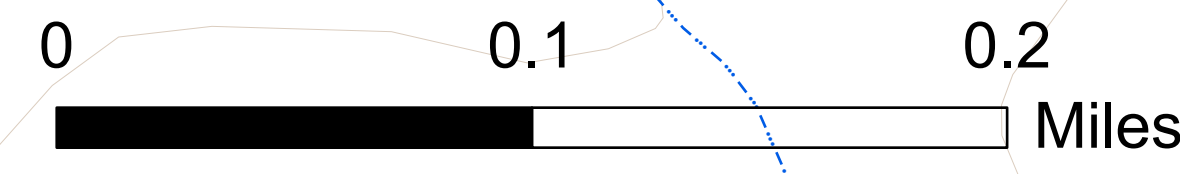
# Briefing Map



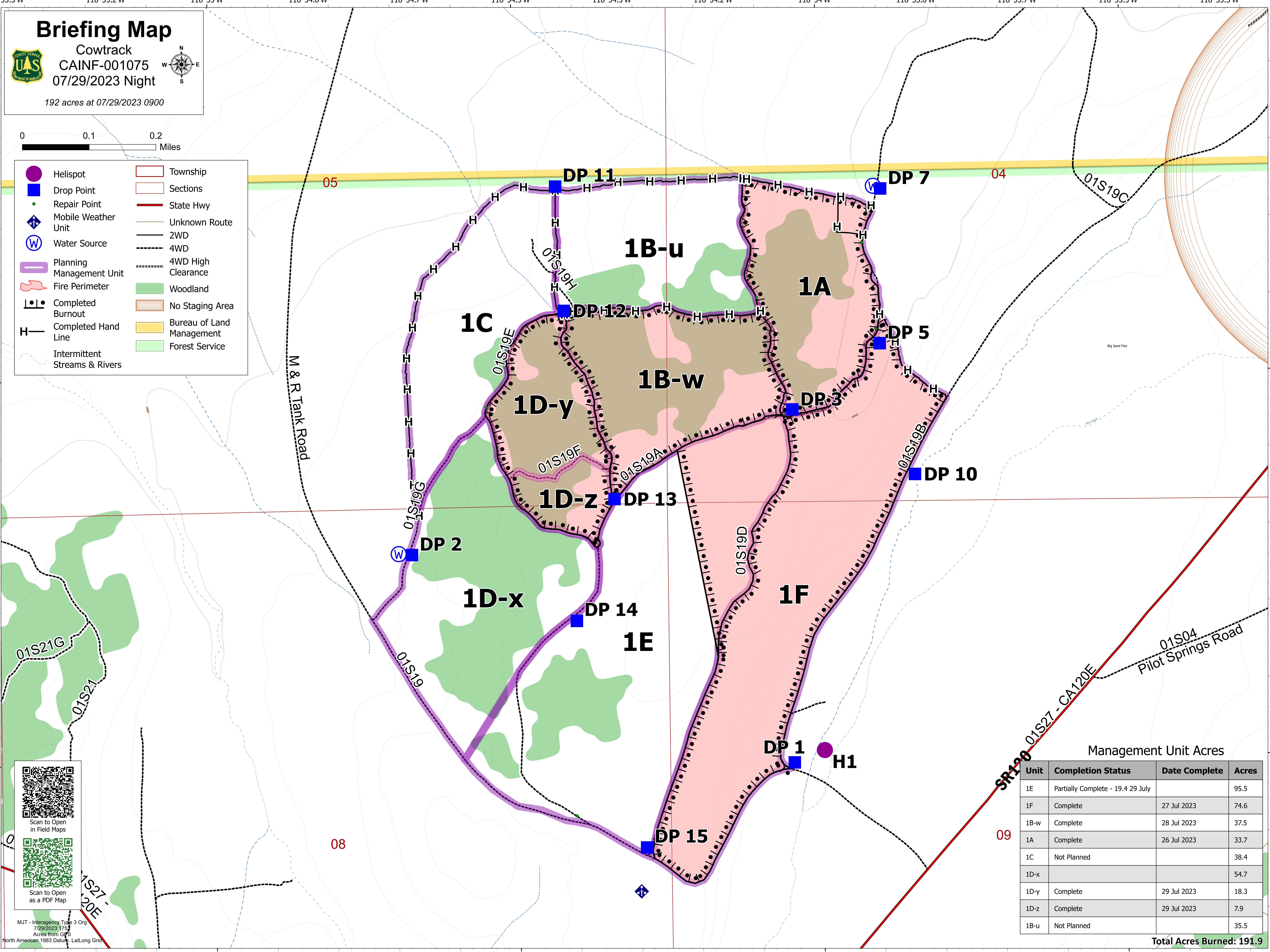
Cowtrack  
CAINF-001075  
07/29/2023 Night




192 acres at 07/29/2023 0900



- Helispot
- Drop Point
- Repair Point
- ◆ Mobile Weather Unit
- W Water Source
- Planning Management Unit
- Fire Perimeter
- Completed Burnout
- Completed Hand Line
- ~ Intermittent Streams & Rivers
- Township
- Sections
- State Hwy
- Unknown Route
- 2WD
- 4WD
- 4WD High Clearance
- Woodland
- No Staging Area
- Bureau of Land Management
- Forest Service



Scan to Open in Field Maps



Scan to Open as a PDF Map

MJT - Interagency Type 3 Org  
7/29/2023 1753  
Acres from GPS  
North American 1983 Datum, LatLong Grid

Management Unit Acres

Unit	Completion Status	Date Complete	Acres
1E	Partially Complete - 19.4 29 July		95.5
1F	Complete	27 Jul 2023	74.6
1B-w	Complete	28 Jul 2023	37.5
1A	Complete	26 Jul 2023	33.7
1C	Not Planned		38.4
1D-x			54.7
1D-y	Complete	29 Jul 2023	18.3
1D-z	Complete	29 Jul 2023	7.9
1B-u	Not Planned		35.5

**Total Acres Burned: 191.9**