

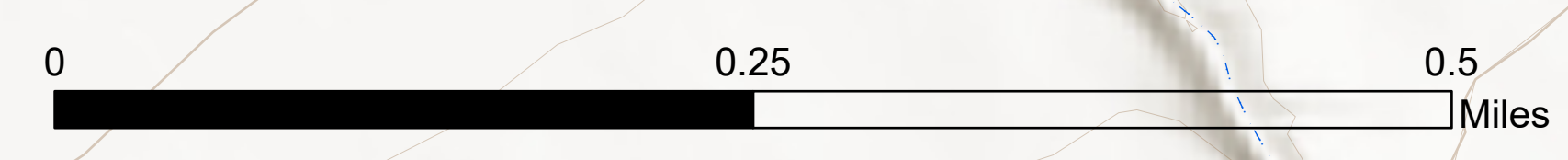

OPS Map

Cowtrack

CAINF-001075

07/29/2023 Night

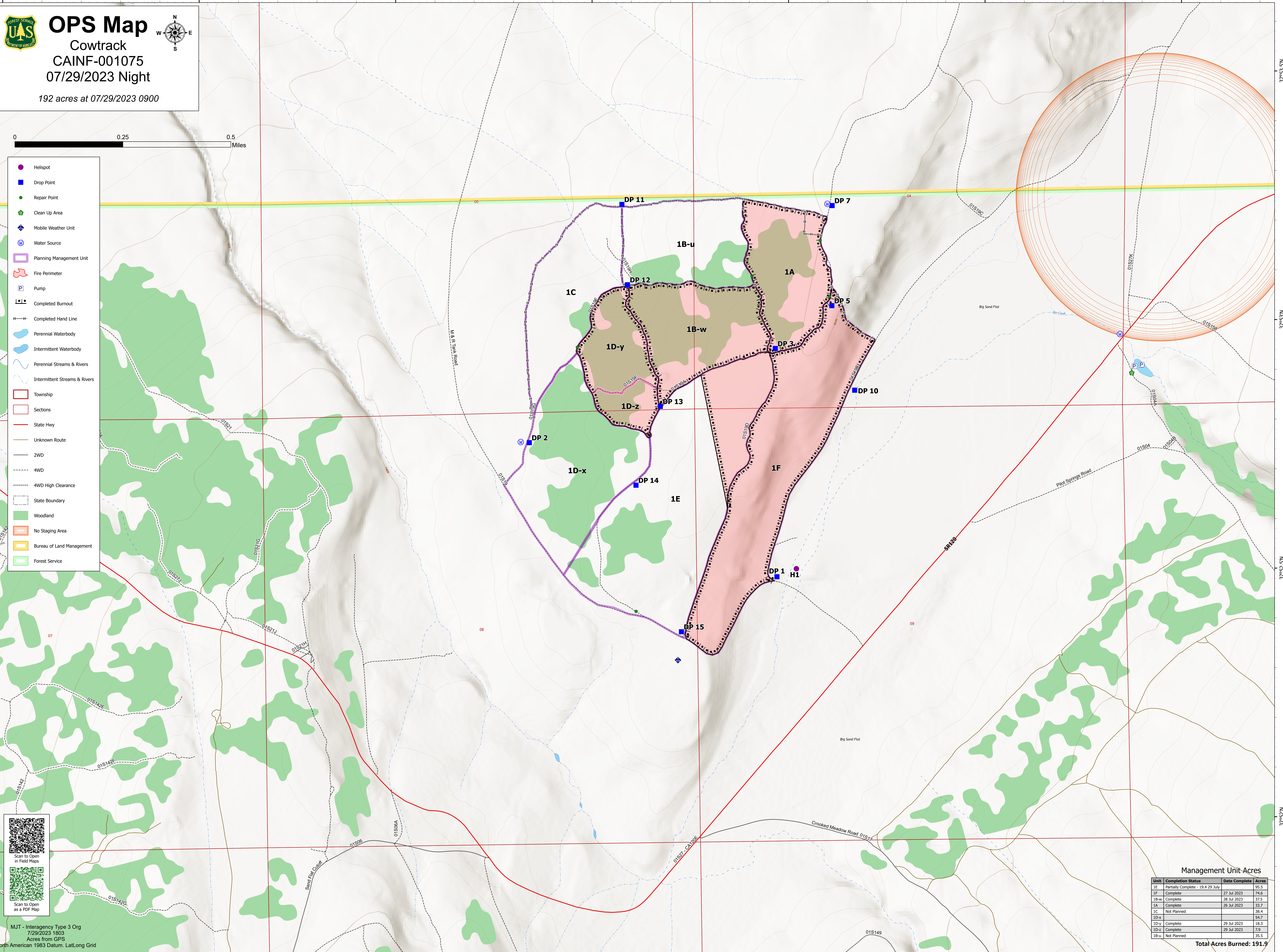
192 acres at 07/29/2023 0900



- Helispot
- Drop Point
- Repair Point
- Clean Up Area
- Mobile Weather Unit
- Water Source
- Planning Management Unit
- Fire Perimeter
- Pump
- Completed Burnout
- Completed Hand Line
- Perennial Waterbody
- Intermittent Waterbody
- Perennial Streams & Rivers
- Intermittent Streams & Rivers
- Township
- Sections
- State Hwy
- Unknown Route
- 2WD
- 4WD
- 4WD High Clearance
- State Boundary
- Woodland
- No Staging Area
- Bureau of Land Management
- Forest Service



MJT - Interagency Type 3 Org
7/29/2023 1803
Acres from GPS
North American 1983 Datum, LatLong Grid



Management Unit Acres

Unit	Completion Status	Date Complete	Acres
1E	Partially Complete - 19.4	29 July	95.5
1F	Complete	27 Jul 2023	74.6
1B-w	Complete	28 Jul 2023	37.5
1A	Complete	26 Jul 2023	33.7
1C	Not Planned		38.4
1D-x			54.7
1D-y	Complete	29 Jul 2023	18.3
1D-z	Complete	29 Jul 2023	7.9
1B-u	Not Planned		35.5
Total Acres Burned:			191.9